

**Rio Grande, Sandia Pueblo to Isleta Pueblo, CO, NM, TX  
Ecosystem Restoration Feasibility Study and  
Environmental Assessment**

**Appendix E**

**Environmental Engineering**

U. S. Army Corps of Engineers  
Albuquerque District



**US Army Corps  
of Engineers** ®  
Albuquerque District



**EDR**® Environmental  
Data Resources Inc

# **EDR DataMap® Environmental Atlas**

**Albuquerque Levee  
Bernalillo, NM**

**April 09, 2007**

**Inquiry number 01896253.1r**

## **The Standard in Environmental Risk Information**

440 Wheelers Farms Road  
Milford, Connecticut 06461

### **Nationwide Customer Service**

Telephone: 1-800-352-0050  
Fax: 1-800-231-6802  
Internet: [www.edrnet.com](http://www.edrnet.com)

***Thank you for your business.***  
Please contact EDR at 1-800-352-0050  
with any questions or comments.

**Disclaimer - Copyright and Trademark Notice**

This Report contains certain information obtained from a variety of public and other sources reasonably available to Environmental Data Resources, Inc. It cannot be concluded from this Report that coverage information for the target and surrounding properties does not exist from other sources. **NO WARRANTY EXPRESSED OR IMPLIED, IS MADE WHATSOEVER IN CONNECTION WITH THIS REPORT. ENVIRONMENTAL DATA RESOURCES, INC. SPECIFICALLY DISCLAIMS THE MAKING OF ANY SUCH WARRANTIES, INCLUDING WITHOUT LIMITATION, MERCHANTABILITY OR FITNESS FOR A PARTICULAR USE OR PURPOSE. ALL RISK IS ASSUMED BY THE USER. IN NO EVENT SHALL ENVIRONMENTAL DATA RESOURCES, INC. BE LIABLE TO ANYONE, WHETHER ARISING OUT OF ERRORS OR OMISSIONS, NEGLIGENCE, ACCIDENT OR ANY OTHER CAUSE, FOR ANY LOSS OF DAMAGE, INCLUDING, WITHOUT LIMITATION, SPECIAL, INCIDENTAL, CONSEQUENTIAL, OR EXEMPLARY DAMAGES. ANY LIABILITY ON THE PART OF ENVIRONMENTAL DATA RESOURCES, INC. IS STRICTLY LIMITED TO A REFUND OF THE AMOUNT PAID FOR THIS REPORT.** Purchaser accepts this Report "AS IS". Any analyses, estimates, ratings, environmental risk levels or risk codes provided in this Report are provided for illustrative purposes only, and are not intended to provide, nor should they be interpreted as providing any facts regarding, or prediction or forecast of, any environmental risk for any property. Only a Phase I Environmental Site Assessment performed by an environmental professional can provide information regarding the environmental risk for any property. Additionally, the information provided in this Report is not to be construed as legal advice.

Copyright 2006 by Environmental Data Resources, Inc. All rights reserved. Reproduction in any media or format, in whole or in part, of any report or map of Environmental Data Resources, Inc., or its affiliates, is prohibited without prior written permission.

EDR and its logos (including Sanborn and Sanborn Map) are trademarks of Environmental Data Resources, Inc. or its affiliates. All other trademarks used herein are the property of their respective owners.

## FOCUS MAP SUMMARY

<u>Database</u>	<u>Total Plotted</u>
<b><u>FEDERAL RECORDS</u></b>	
NPL	2
Proposed NPL	0
Delisted NPL	0
NPL RECOVERY	0
CERCLIS	3
CERC-NFRAP	5
CORRACTS	2
RCRA TSD	2
RCRA Lg. Quan. Gen.	1
RCRA Sm. Quan. Gen.	8
ERNS	0
HMIRS	0
US ENG CONTROLS	2
US INST CONTROL	2
DOD	0
FUDS	0
US BROWNFIELDS	0
CONSENT	0
ROD	2
UMTRA	0
ODI	0
TRIS	0
TSCA	0
FTTS	0
SSTS	0
ICIS	0
LUCIS	0
RADINFO	0
CDL	0
PADS	0
MLTS	0
MINES	0
FINDS	10
RAATS	1
<b><u>STATE AND LOCAL RECORDS</u></b>	
State Haz. Waste	N/A
State Landfill	0
SWRCY	0
LUST	49
UST	21
LAST	1
AST	1
SPILLS	0
INST CONTROL	0
VCP	2
DRYCLEANERS	0

## FOCUS MAP SUMMARY

<u>Database</u>	<u>Total Plotted</u>
NPDES	1
ASBESTOS	0
<b><u>TRIBAL RECORDS</u></b>	
INDIAN RESERV	2
INDIAN LUST	0
INDIAN UST	0
<b><u>EDR PROPRIETARY RECORDS</u></b>	
Manufactured Gas Plants	0

### NOTES:

Sites may be listed in more than one database

N/A = This State does not maintain a SHWS list. See the Federal CERCLIS list.

# EXECUTIVE SUMMARY

A search of available environmental records was conducted by Environmental Data Resources, Inc. (EDR).

## TARGET PROPERTY INFORMATION

### ADDRESS

ALBUQUERQUE, NM 87109

## DATABASES WITH NO MAPPED SITES

No mapped sites were found in EDR's search of available ("reasonably ascertainable ") government records within the requested search area for the following databases:

### FEDERAL RECORDS

<b>Proposed NPL</b>	Proposed National Priority List Sites
<b>Delisted NPL</b>	National Priority List Deletions
<b>NPL RECOVERY</b>	Federal Superfund Liens
<b>ERNS</b>	Emergency Response Notification System
<b>HMIRS</b>	Hazardous Materials Information Reporting System
<b>DOD</b>	Department of Defense Sites
<b>FUDS</b>	Formerly Used Defense Sites
<b>US BROWNFIELDS</b>	A Listing of Brownfields Sites
<b>CONSENT</b>	Superfund (CERCLA) Consent Decrees
<b>UMTRA</b>	Uranium Mill Tailings Sites
<b>ODI</b>	Open Dump Inventory
<b>TRIS</b>	Toxic Chemical Release Inventory System
<b>TSCA</b>	Toxic Substances Control Act
<b>FTTS</b>	FIFRA/ TSCA Tracking System - FIFRA (Federal Insecticide, Fungicide, & Rodenticide Act)/TSCA (Toxic Substances Control Act)
<b>SSTS</b>	Section 7 Tracking Systems
<b>ICIS</b>	Integrated Compliance Information System
<b>LUCIS</b>	Land Use Control Information System
<b>RADINFO</b>	Radiation Information Database
<b>US CDL</b>	Clandestine Drug Labs
<b>PADS</b>	PCB Activity Database System
<b>MLTS</b>	Material Licensing Tracking System
<b>MINES</b>	Mines Master Index File

### STATE AND LOCAL RECORDS

<b>SHWS</b>	This state does not maintain a SHWS list. See the Federal CERCLIS list and Federal NPL list.
<b>SWF/LF</b>	Solid Waste Facilities
<b>SWRCY</b>	Recycling Facility Listing
<b>SPILLS</b>	Spill Data
<b>INST CONTROL</b>	Sites with Institutional Controls

## EXECUTIVE SUMMARY

**DRYCLEANERS**..... Drycleaner Facility Listing  
**ASBESTOS**..... List of Asbestos Demolition and Renovations Jobs

### TRIBAL RECORDS

**INDIAN LUST**..... Leaking Underground Storage Tanks on Indian Land  
**INDIAN UST**..... Underground Storage Tanks on Indian Land

### EDR PROPRIETARY RECORDS

**Manufactured Gas Plants**... EDR Proprietary Manufactured Gas Plants

### SURROUNDING SITES: SEARCH RESULTS

Surrounding sites were identified.

The Map ID column refers to the Map ID-Focus Map(s) of the listed site.

Sites listed in ***bold italics*** are in multiple databases.

Unmappable (orphan) sites are not considered in the foregoing analysis.

### FEDERAL RECORDS

**NPL:** Also known as Superfund, the National Priority List database is a subset of CERCLIS and identifies over 1,200 sites for priority cleanup under the Superfund program. The source of this database is the U.S. EPA.

A review of the NPL list, as provided by EDR, and dated 01/25/2007 has revealed that there are 2 NPL sites within the searched area.

<u>Site</u>	<u>Address</u>	<u>Map ID</u>
<b><i>SOUTH VALLEY AT&amp;SF (ALBUQUERQUE)</i></b>	<b><i>BROADWAY &amp; WOODWARD 3300 2ND STREET , SW</i></b>	<b><i>0-11 0-11</i></b>

**CERCLIS:** The Comprehensive Environmental Response, Compensation and Liability Information System contains data on potentially hazardous waste sites that have been reported to the USEPA by states, municipalities, private companies and private persons, pursuant to Section 103 of the Comprehensive Environmental Response, Compensation and Liability Act (CERCLA). CERCLIS contains sites which are either proposed to or on the National Priorities List (NPL) and sites which are in the screening and assessment phase for possible inclusion on the NPL.

A review of the CERCLIS list, as provided by EDR, and dated 11/28/2006 has revealed that there are 3 CERCLIS sites within the searched area.

<u>Site</u>	<u>Address</u>	<u>Map ID</u>
<b><i>SOUTH VALLEY AT&amp;SF (ALBUQUERQUE) USGS WELL, ISLETA AT BARCELONA</i></b>	<b><i>BROADWAY &amp; WOODWARD 3300 2ND STREET , SW 2550 ISLETA BLVD.</i></b>	<b><i>0-11 0-11 39-10,11</i></b>

## EXECUTIVE SUMMARY

**CERCLIS-NFRAP:** Archived sites are sites that have been removed and archived from the inventory of CERCLIS sites. Archived status indicates that, to the best of EPA's knowledge, assessment at a site has been completed and that EPA has determined no further steps will be taken to list this site on the National Priorities List (NPL), unless information indicates this decision was not appropriate or other considerations require a recommendation for listing at a later time. This decision does not necessarily mean that there is no hazard associated with a given site; it only means that, based upon available information, the location is not judged to be a potential NPL site.

A review of the CERC-NFRAP list, as provided by EDR, and dated 12/20/2006 has revealed that there are 5 CERC-NFRAP sites within the searched area.

<u>Site</u>	<u>Address</u>	<u>Map ID</u>
<b>CASA CHRYSLER/JEEP-MITSUBISHI</b>	<b>9733 COORS RD NW</b>	<b>7-4</b>
<b>SPARTON TECHNOLOGY INC</b>	<b>9261 COORS RD NW</b>	<b>9-4</b>
TREATMENT PLANT #1	2100 2ND SW	27-9
<b>GE AIRCRAFT ENGINES</b>	<b>336 WOODWARD SE</b>	<b>35-11</b>
OLD CONOCO REFINERY	3100 2ND S.W.	36-11

**CORRACTS:** CORRACTS is a list of handlers with RCRA Corrective Action Activity. This report shows which nationally-defined corrective action core events have occurred for every handler that has had corrective action activity.

A review of the CORRACTS list, as provided by EDR, and dated 01/04/2007 has revealed that there are 2 CORRACTS sites within the searched area.

<u>Site</u>	<u>Address</u>	<u>Map ID</u>
<b>SPARTON TECHNOLOGY INC</b>	<b>9261 COORS RD NW</b>	<b>9-4</b>
<b>GE AIRCRAFT ENGINES</b>	<b>336 WOODWARD SE</b>	<b>35-11</b>

**RCRAInfo:** RCRAInfo is EPA's comprehensive information system, providing access to data supporting the Resource Conservation and Recovery Act ( RCRA) of 1976 and the Hazardous and Solid Waste Amendments (HSWA) of 1984. RCRAInfo replaces the data recording and reporting abilities of the Resource Conservation and Recovery Information System(RCRIS). The database includes selective information on sites which generate, transport, store, treat and/or dispose of hazardous waste as defined by the Resource Conservation and Recovery Act (RCRA). Conditionally exempt small quantity generators (CESQGs) generate less than 100 kg of hazardous waste, or less than 1 kg of acutely hazardous waste per month. Small quantity generators (SQGs) generate between 100 kg and 1,000 kg of hazardous waste per month Large quantity generators generate over 1,000 kilograms (kg) of hazardous waste, or over 1 kg of acutely hazardous waste per month. Transporters are individuals or entities that move hazardous waste from the generator offsite to a facility that can recycle, treat, store, or dispose of the waste. TSDFs treat, store, or dispose of the waste.

A review of the RCRA-TSDF list, as provided by EDR, and dated 06/13/2006 has revealed that there are 2 RCRA-TSDF sites within the searched area.

<u>Site</u>	<u>Address</u>	<u>Map ID</u>
<b>SPARTON TECHNOLOGY INC</b>	<b>9261 COORS RD NW</b>	<b>9-4</b>
<b>GE AIRCRAFT ENGINES</b>	<b>336 WOODWARD SE</b>	<b>35-11</b>



## EXECUTIVE SUMMARY

**RCRAInfo:** RCRAInfo is EPA's comprehensive information system, providing access to data supporting the Resource Conservation and Recovery Act ( RCRA) of 1976 and the Hazardous and Solid Waste Amendments (HSWA) of 1984. RCRAInfo replaces the data recording and reporting abilities of the Resource Conservation and Recovery Information System(RCRIS). The database includes selective information on sites which generate, transport, store, treat and/or dispose of hazardous waste as defined by the Resource Conservation and Recovery Act (RCRA). Conditionally exempt small quantity generators (CESQGs) generate less than 100 kg of hazardous waste, or less than 1 kg of acutely hazardous waste per month. Small quantity generators (SQGs) generate between 100 kg and 1,000 kg of hazardous waste per month Large quantity generators generate over 1,000 kilograms (kg) of hazardous waste, or over 1 kg of acutely hazardous waste per month. Transporters are individuals or entities that move hazardous waste from the generator offsite to a facility that can recycle, treat, store, or dispose of the waste. TSDFs treat, store, or dispose of the waste.

A review of the RCRA-LQG list, as provided by EDR, and dated 06/13/2006 has revealed that there is 1 RCRA-LQG site within the searched area.

<u>Site</u>	<u>Address</u>	<u>Map ID</u>
<b>GE AIRCRAFT ENGINES</b>	<b>336 WOODWARD SE</b>	<b>35-11</b>

**RCRAInfo:** RCRAInfo is EPA's comprehensive information system, providing access to data supporting the Resource Conservation and Recovery Act ( RCRA) of 1976 and the Hazardous and Solid Waste Amendments (HSWA) of 1984. RCRAInfo replaces the data recording and reporting abilities of the Resource Conservation and Recovery Information System(RCRIS). The database includes selective information on sites which generate, transport, store, treat and/or dispose of hazardous waste as defined by the Resource Conservation and Recovery Act (RCRA). Conditionally exempt small quantity generators (CESQGs) generate less than 100 kg of hazardous waste, or less than 1 kg of acutely hazardous waste per month. Small quantity generators (SQGs) generate between 100 kg and 1,000 kg of hazardous waste per month Large quantity generators generate over 1,000 kilograms (kg) of hazardous waste, or over 1 kg of acutely hazardous waste per month. Transporters are individuals or entities that move hazardous waste from the generator offsite to a facility that can recycle, treat, store, or dispose of the waste. TSDFs treat, store, or dispose of the waste.

A review of the RCRA-SQG list, as provided by EDR, and dated 06/13/2006 has revealed that there are 8 RCRA-SQG sites within the searched area.

<u>Site</u>	<u>Address</u>	<u>Map ID</u>
<b>SUNWEST CABINETS</b>	<b>CTRY RD 4M N ALAMEDA &amp;</b>	<b>4-1,4</b>
<b>FASHION CLNRS</b>	<b>10131 COORS NW</b>	<b>4-1,4</b>
<b>PEP BOYS NUMBER 780</b>	<b>1624 CORRALES RD NW</b>	<b>5-1,4</b>
<b>RELIABLE CHEVROLET</b>	<b>9901 COORS RD NW</b>	<b>6-4</b>
<b>CASA CHRYSLER/JEEP-MITSUBISHI</b>	<b>9733 COORS RD NW</b>	<b>7-4</b>
<b>SPARTON TECHNOLOGY INC</b>	<b>9261 COORS RD NW</b>	<b>9-4</b>
<b>RALEYS NO 805</b>	<b>6200 COORS BLVD NW</b>	<b>10-3,6</b>
<b>C &amp; L TRANSMISSION</b>	<b>901 BRIDGE BLVD SW</b>	<b>22-9</b>

**ENG CONTROLS:** A listing of sites with engineering controls in place.

A review of the US ENG CONTROLS list, as provided by EDR, and dated 01/24/2007 has revealed that there are 2 US ENG CONTROLS sites within the searched area.

<u>Site</u>	<u>Address</u>	<u>Map ID</u>
<b>SOUTH VALLEY</b>	<b>BROADWAY &amp; WOODWARD</b>	<b>0-11</b>
<b>AT&amp;SF (ALBUQUERQUE)</b>	<b>3300 2ND STREET, SW</b>	<b>0-11</b>

## EXECUTIVE SUMMARY

**INST CONTROLS:** A listing of sites with institutional controls in place. Institutional controls include administrative measures, such as groundwater use restrictions, construction restrictions, property use restrictions, and post remediation care requirements intended to prevent exposure to contaminants remaining on site. Deed restrictions are generally required as part of the institutional controls.

A review of the US INST CONTROL list, as provided by EDR, and dated 01/24/2007 has revealed that there are 2 US INST CONTROL sites within the searched area.

<u>Site</u>	<u>Address</u>	<u>Map ID</u>
<b>SOUTH VALLEY AT&amp;SF (ALBUQUERQUE)</b>	<b>BROADWAY &amp; WOODWARD 3300 2ND STREET , SW</b>	<b>0-11 0-11</b>

**RODS:** Record of Decision. ROD documents mandate a permanent remedy at an NPL (Superfund) site containing technical and health information to aid the cleanup.

A review of the ROD list, as provided by EDR, and dated 01/10/2007 has revealed that there are 2 ROD sites within the searched area.

<u>Site</u>	<u>Address</u>	<u>Map ID</u>
<b>SOUTH VALLEY AT&amp;SF (ALBUQUERQUE)</b>	<b>BROADWAY &amp; WOODWARD 3300 2ND STREET , SW</b>	<b>0-11 0-11</b>

**FINDS:** The Facility Index System contains both facility information and "pointers" to other sources of information that contain more detail. These include: RCRIS; Permit Compliance System (PCS); Aerometric Information Retrieval System (AIRS); FATES (FIFRA [Federal Insecticide Fungicide Rodenticide Act] and TSCA Enforcement System, FTTS [FIFRA/TSCA Tracking System]; CERCLIS; DOCKET (Enforcement Docket used to manage and track information on civil judicial enforcement cases for all environmental statutes); Federal Underground Injection Control (FURS); Federal Reporting Data System (FRDS); Surface Impoundments (SIA); TSCA Chemicals in Commerce Information System (CICS); PADS; RCRA-J (medical waste transporters/disposers); TRIS; and TSCA. The source of this database is the U.S. EPA/NTIS.

A review of the FINDS list, as provided by EDR, and dated 01/18/2007 has revealed that there are 10 FINDS sites within the searched area.

<u>Site</u>	<u>Address</u>	<u>Map ID</u>
<b>SOUTH VALLEY</b>	<b>BROADWAY &amp; WOODWARD</b>	<b>0-11</b>
<b>SUNWEST CABINETS</b>	<b>CTRY RD 4M N ALAMEDA &amp;</b>	<b>4-1,4</b>
<b>FASHION CLNRS</b>	<b>10131 COORS NW</b>	<b>4-1,4</b>
<b>PEP BOYS NUMBER 780</b>	<b>1624 CORRALES RD NW</b>	<b>5-1,4</b>
<b>RELIABLE CHEVROLET</b>	<b>9901 COORS RD NW</b>	<b>6-4</b>
<b>CASA CHRYSLER/JEEP-MITSUBISHI</b>	<b>9733 COORS RD NW</b>	<b>7-4</b>
<b>SPARTON TECHNOLOGY INC</b>	<b>9261 COORS RD NW</b>	<b>9-4</b>
<b>RALEYS NO 805</b>	<b>6200 COORS BLVD NW</b>	<b>10-3,6</b>
<b>GE AIRCRAFT ENGINES</b>	<b>336 WOODWARD SE</b>	<b>35-11</b>
<b>USGS WELL, ISLETA AT BARCELONA</b>	<b>2550 ISLETA BLVD.</b>	<b>39-10,11</b>

## EXECUTIVE SUMMARY

**RAATS:** The RCRA Administration Action Tracking System contains records based on enforcement actions issued under RCRA and pertaining to major violators. It includes administrative and civil actions brought by the United States Environmental Protection Agency. The source of this database is the U.S. EPA.

A review of the RAATS list, as provided by EDR, and dated 04/17/1995 has revealed that there is 1 RAATS site within the searched area.

<u>Site</u>	<u>Address</u>	<u>Map ID</u>
<b>GE AIRCRAFT ENGINES</b>	<b>336 WOODWARD SE</b>	<b>35-11</b>

### STATE AND LOCAL RECORDS

**LUST:** The Leaking Underground Storage Tank Incident Reports contain an inventory of reported leaking underground storage tank incidents. The data come from the New Mexico Environmental Department's List of Past & Current Leak Sites by Location.

A review of the LUST list, as provided by EDR, and dated 08/01/2006 has revealed that there are 49 LUST sites within the searched area.

<u>Site</u>	<u>Address</u>	<u>Map ID</u>
<b>CORRALES CHEVRON</b>	<b>3745 CORRALES RD</b>	<b>1-1,2</b>
GIANT STATION 615	3603 RIO RANCHO BLVD NW	3-1
CHEVRON ALAMEDA	1101 ALAMEDA NW	4-1,4
<b>RELIABLE CHEVROLET</b>	<b>9901 COORS RD NW</b>	<b>6-4</b>
SPARTON TECHNOLOGIES	9621 COORS RD NW	7-4
<b>LIFT STATION NO 24</b>	<b>LA BIEN VENIDA NW</b>	<b>11-6</b>
ST PIUS HIGH	4000 SAINT JOSEPHS PL N	12-6
<b>CASA GRANDE CHEVRON</b>	<b>2501 CENTRAL NW</b>	<b>13-9</b>
ATEX/T-GAS #1316	3901 CENTRAL NW	14-8,9
ROBERTS OIL-CENTRAL	4617 CENTRAL NW	15-8
<b>PLATEAU 112</b>	<b>4711 CENTRAL NW</b>	<b>15-8</b>
BIG 98 TIRE STORE	1522 FOURTH ST	18-9
VICKERS 2288	511 BRIDGE SW	19-9
BARELAS BRIDGE	800 BRIDGE SW	20-9
CIRCLE K 734 LA VEGA	100 LA VEGA SW	20-9
BUENO FOODS	1224 AIRWAY RD SW	21-9
TITO'S GARAGE	829 BRIDGE ST	22-9
<b>GASAMAT 552</b>	<b>915 BRIDGE SW</b>	<b>22-9</b>
ATEX 212 (GASHO)	1312 BRIDGE SW	23-9
WHITE SNOW LINEN	228 RIVERSIDE DR SW	24-9
PIT STOP	305 ISLETA BLVD SW	25-9
MRGCD VEHICLE YD	1932 SECOND ST SW	26-9
OLD HORN ISLETA	430 ISLETA SW	28-9
<b>RECYCLE AMERICA PROCESSING FACI</b>	<b>2330 SECOND ST SW</b>	<b>29-9</b>
<b>CONSERVANCY OIL CO INC</b>	<b>2220 2ND SW</b>	<b>29-9</b>
PHILS AUTO (ATEX)	701 ISLETA BLVD SW	30-9,11
ATEX 218 (GASHOUSE)	937 ISLETA BLVD SW	31-11
QUIKRETE	2700 SECOND SW	32-11
HYDRO-CONDUIT	2800 2ND ST SW	33-11
SUPER OIL WOOD	120 WOODWARD RD SW	34-11
<b>CIGARETTE SHOP THE</b>	<b>2401 ISLETA SW</b>	<b>37-11</b>
ATEX/T-GAS 1315	2448 ISLETA BLVD	38-10,11
SPARKLE CAR WSH	2611 ISLETA BLVD SW	40-10,11
RODGERS DRILLING	2615 ISLETA BLVD SW	40-10,11

## EXECUTIVE SUMMARY

<u>Site</u>	<u>Address</u>	<u>Map ID</u>
<b>CLIMATE ROOFING INC</b>	<b>2700 ISLETA SW</b>	<b>40-11</b>
LEE AND BLAKELY FEED STORE	3031 ISLETA BLVD SW	41-10,11
CIRCLE K 589	3041 ISLETA SW	41-10,11
THRIFTWAY ISLET	3339 ISLETA BLVD SW	42-10,11
CHEVRON ISLETA	3401 ISLETA SW	43-10,11
ATEX 213	3501 ISLETA BLVD SW	44-10,11
POLLO MEXICANO (BOBS BURGER)	3627 ISLETA BLVD SW	45-10,11
<b>ALLSUPS - NO136</b>	<b>3901 ISLETA SW</b>	<b>46-10,11</b>
LEE'S CONOCO	3900 ISLETA BLVD SW	46-10,11
BASS SITE	4257 ISLETA BLVD SW	47-10
<b>G AND S COMMUNITY SERVICES</b>	<b>6100 ISLETA BLVD SW</b>	<b>48-12</b>
<b>FORMER PAULS PLACE</b>	<b>7026 ISLETA BLVD SW</b>	<b>49-14</b>
A&A SCHOOL BUS	7428 SANCHEZ SW	50-14
STEWART SITE	7540 ISLETA SW	51-14
EVERREADY ISLETA	7630 ISLETA BLVD SW	52-14

**UST:** The Underground Storage Tank database contains registered USTs. USTs are regulated under Subtitle I of the Resource Conservation and Recovery Act (RCRA). The data come from the New Mexico Environmental Department's Listing of Underground Storage Tanks.

A review of the UST list, as provided by EDR, and dated 08/01/2006 has revealed that there are 21 UST sites within the searched area.

<u>Site</u>	<u>Address</u>	<u>Map ID</u>
<b>CORRALES CHEVRON</b>	<b>3745 CORRALES RD</b>	<b>1-1,2</b>
DIAMOND SHAMROCK NO1241	10731 CORRALES RD NW	2-1
<b>RELIABLE CHEVROLET</b>	<b>9901 COORS RD NW</b>	<b>6-4</b>
<b>LIFT STATION NO 24</b>	<b>LA BIEN VENIDA NW</b>	<b>11-6</b>
<b>CASA GRANDE CHEVRON</b>	<b>2501 CENTRAL NW</b>	<b>13-9</b>
MR GAS -NO1316	3901 CENTRAL NW	14-8,9
<b>PLATEAU 112</b>	<b>4711 CENTRAL NW</b>	<b>15-8</b>
SENA SCHOOL BUS CO	422 WILSHIRE SW	17-9
ROADRUNNER MINI MART	800 BRIDGE SW	20-9
VAN STEENIS HERMAN	800 BRIDGE BLVD SW	20-9
FORMER CIRCLE K 734	100 LA VEGA SW	20-9
<b>GASAMAT 552</b>	<b>915 BRIDGE SW</b>	<b>22-9</b>
DAVIS CHARLES	829 BRIDGE ST	22-9
WHITE SNOW LINEN INC 1	228 RIVERSIDE DR SW	24-9
<b>RECYCLE AMERICA PROCESSING FACI</b>	<b>2330 SECOND ST SW</b>	<b>29-9</b>
<b>CONSERVANCY OIL CO INC</b>	<b>2220 2ND SW</b>	<b>29-9</b>
<b>CIGARETTE SHOP THE</b>	<b>2401 ISLETA SW</b>	<b>37-11</b>
<b>CLIMATE ROOFING INC</b>	<b>2700 ISLETA SW</b>	<b>40-11</b>
<b>ALLSUPS - NO136</b>	<b>3901 ISLETA SW</b>	<b>46-10,11</b>
<b>G AND S COMMUNITY SERVICES</b>	<b>6100 ISLETA BLVD SW</b>	<b>48-12</b>
<b>FORMER PAULS PLACE</b>	<b>7026 ISLETA BLVD SW</b>	<b>49-14</b>

## EXECUTIVE SUMMARY

### LAST: N/A.

A review of the LAST list, as provided by EDR, and dated 05/01/2006 has revealed that there is 1 LAST site within the searched area.

<u>Site</u>	<u>Address</u>	<u>Map ID</u>
<b>CONSERVANCY OIL CO INC</b>	<b>2220 2ND SW</b>	<b>29-9</b>

**AST:** The Aboveground Storage Tank database contains registered ASTs. The data come from the New Mexico Environmental Department's Listing of Aboveground Storage Tanks.

A review of the AST list, as provided by EDR, and dated 08/01/2006 has revealed that there is 1 AST site within the searched area.

<u>Site</u>	<u>Address</u>	<u>Map ID</u>
<b>CONSERVANCY OIL CO INC</b>	<b>2220 2ND SW</b>	<b>29-9</b>

**VCP:** Sites involved in the Voluntary Remediation Program..

A review of the VCP list, as provided by EDR, and dated 12/31/2006 has revealed that there are 2 VCP sites within the searched area.

<u>Site</u>	<u>Address</u>	<u>Map ID</u>
SUN COUNTRY INDUSTRIES	9421 COORS ROAD NW	8-4
SERNA TRUCKING	480 SUNSET ROAD	16-9

**NPDES:** General information regarding NPDES (National Pollutant Discharge Elimination System) permits.

A review of the NPDES list, as provided by EDR, and dated 05/23/2006 has revealed that there is 1 NPDES site within the searched area.

<u>Site</u>	<u>Address</u>	<u>Map ID</u>
<b>G AND S COMMUNITY SERVICES</b>	<b>6100 ISLETA BLVD SW</b>	<b>48-12</b>

### TRIBAL RECORDS

**Indian Lands:** This map layer portrays Indian administered lands of the United States that have any area equal to or greater than 640 acres.

A review of the INDIAN RESERV list, as provided by EDR, and dated 12/31/2005 has revealed that there are 2 INDIAN RESERV sites within the searched area.

<u>Site</u>	<u>Address</u>	<u>Map ID</u>
SANDIA INDIAN RESERVATION		0-2,5

## EXECUTIVE SUMMARY

Site

Address

Map ID

ISLETA INDIAN RESERVATION

0-14,15

## **EXECUTIVE SUMMARY**

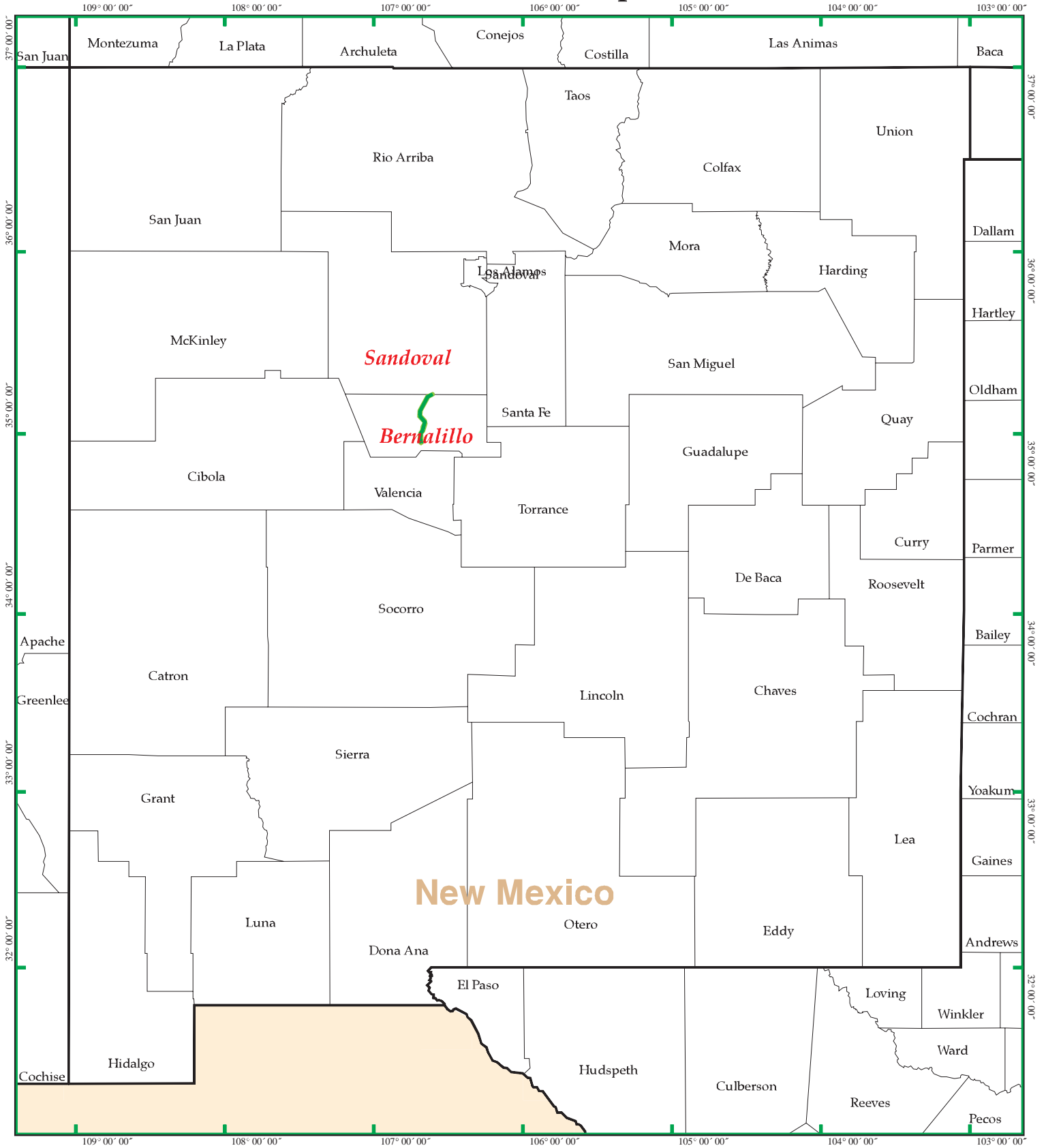
Please refer to the end of the findings report for unmapped orphan sites due to poor or inadequate address information.

## **Section 1**

# **Overview and Key Map**



# Overview Map

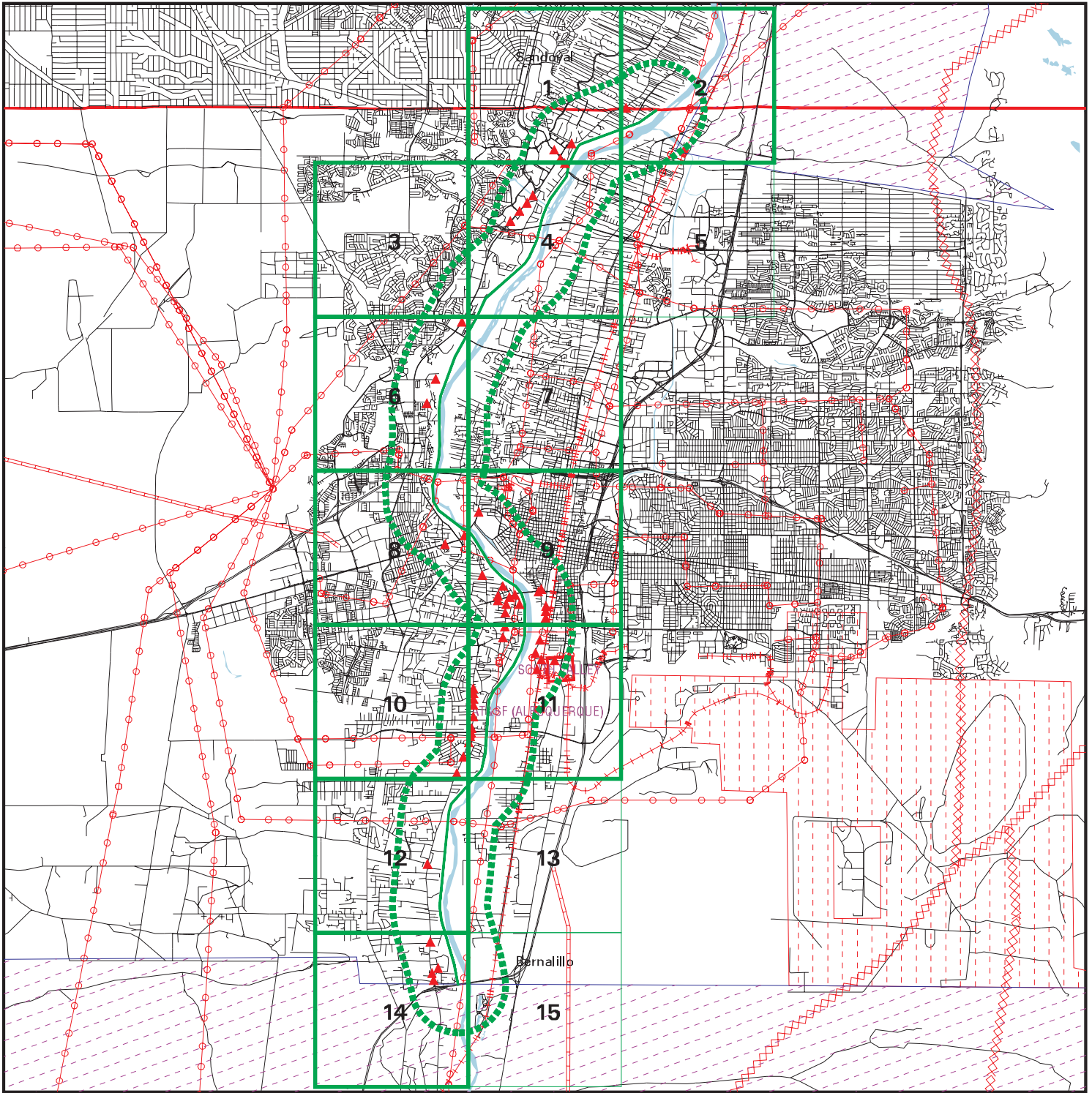


EDR DataMap® - Environmental Atlas

## Albuquerque Levee



# Key Map

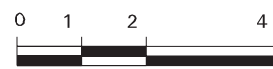


EDR DataMap® - Environmental Atlas

## Albuquerque Levee

### Legend

- |               |                |                         |                   |              |
|---------------|----------------|-------------------------|-------------------|--------------|
| Roads         | Waterways      | Powerlines              | Water             | Listed Sites |
| Major Roads   | Railroads      | Pipelines               | Superfund Sites   |              |
| Contour Lines | Study Boundary | Fault Lines             | Federal DOD Sites |              |
|               |                | Indian Reservations BIA |                   |              |

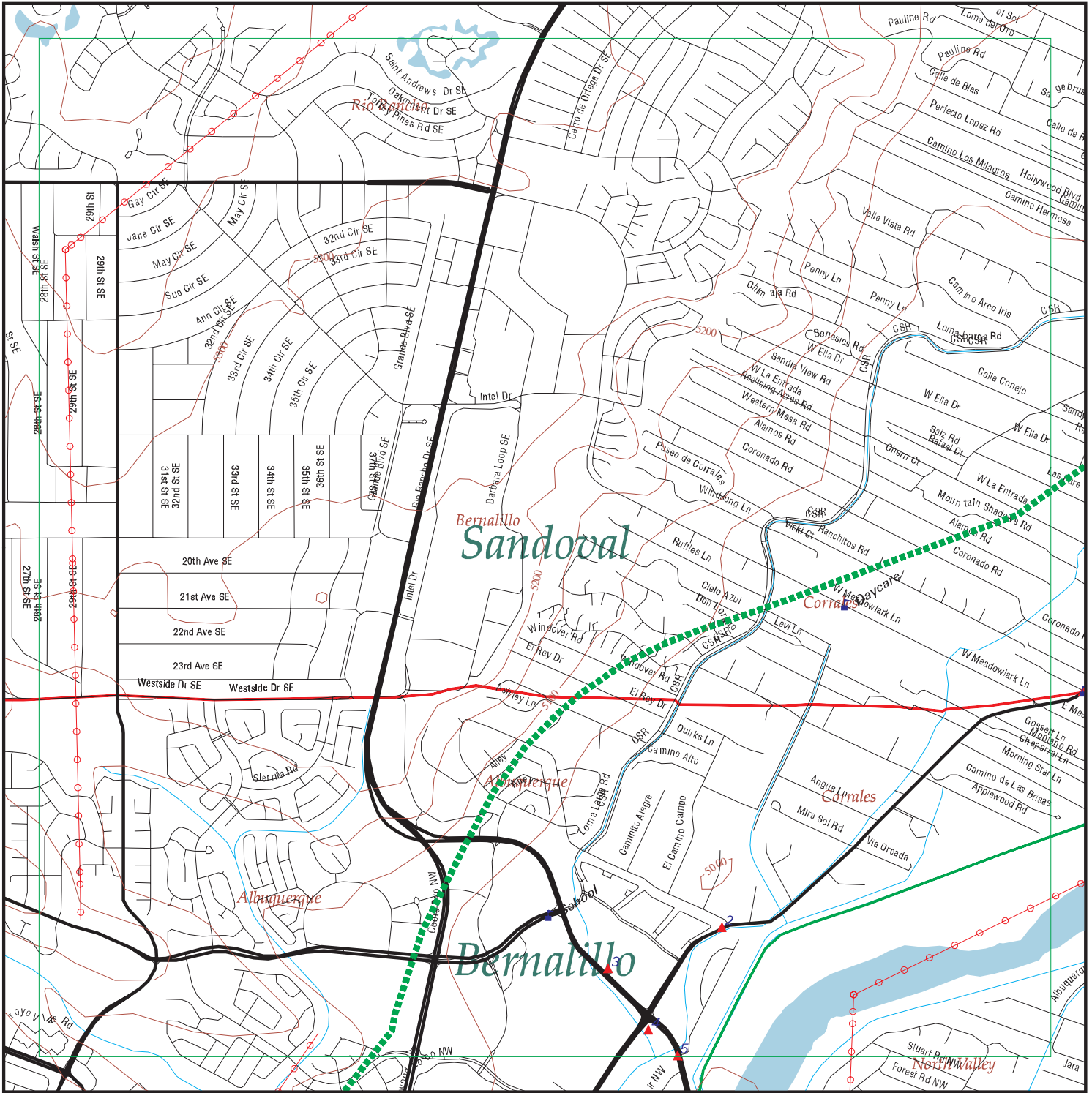


Scale in Miles

**Section 2**

**Focus Maps and  
Findings**

# Focus Map 1



EDR DataMap® - Environmental Atlas

## Albuquerque Levee

### Legend

- |               |                         |             |                   |              |
|---------------|-------------------------|-------------|-------------------|--------------|
| Roads         | Waterways               | Powerlines  | Water             | Listed Sites |
| Major Roads   | Railroads               | Pipelines   | Superfund Sites   |              |
| Contour Lines | Study Boundary          | Fault Lines | Federal DOD Sites |              |
|               | Indian Reservations BIA |             |                   |              |



Scale in Miles

FOCUS MAP 1 SUMMARY

<u>Database</u>	<u>Total Plotted</u>
<b><u>FEDERAL RECORDS</u></b>	
NPL	0
Proposed NPL	0
Delisted NPL	0
NPL RECOVERY	0
CERCLIS	0
CERC-NFRAP	0
CORRACTS	0
RCRA TSD	0
RCRA Lg. Quan. Gen.	0
RCRA Sm. Quan. Gen.	3
ERNS	0
HMIRS	0
US ENG CONTROLS	0
US INST CONTROL	0
DOD	0
FUDS	0
US BROWNFIELDS	0
CONSENT	0
ROD	0
UMTRA	0
ODI	0
TRIS	0
TSCA	0
FTTS	0
SSTS	0
ICIS	0
LUCIS	0
RADINFO	0
CDL	0
PADS	0
MLTS	0
MINES	0
FINDS	3
RAATS	0
<b><u>STATE AND LOCAL RECORDS</u></b>	
State Haz. Waste	N/A
State Landfill	0
SWRCY	0
LUST	3
UST	2
LAST	0
AST	0
SPILLS	0
INST CONTROL	0
VCP	0
DRYCLEANERS	0

## FOCUS MAP 1 SUMMARY

<u>Database</u>	<u>Total Plotted</u>
NPDES	0
ASBESTOS	0
<b><u>TRIBAL RECORDS</u></b>	
INDIAN RESERV	0
INDIAN LUST	0
INDIAN UST	0
<b><u>EDR PROPRIETARY RECORDS</u></b>	
Manufactured Gas Plants	0

### NOTES:

Sites may be listed in more than one database

N/A = This State does not maintain a SHWS list. See the Federal CERCLIS list.

MAP FINDINGS  
FOCUS MAP 1

Map ID	Site	Database(s)	EPA ID Number
--------	------	-------------	---------------

1	<b>CORRALES CHEVRON 3745 CORRALES RD CORRALES, NM 87048</b>	<b>LUST UST</b>	<b>U001386898 N/A</b>
---	---	---------------------	---------------------------

LUST:

Priority Rank: 112  
 Mitigating Factor Score: 2  
 Total Score To Assign Relative Rank: 2774  
 Release ID: 76  
 Facility ID: 1165  
 Date Release Reported: 11/01/1991  
**Status: Cleanup, State Lead with CAF**  
 Status Date: 08/01/1993  
 Project Manager: Lane Address

UST:

Owner ID: 17012  
 Owner Name: EVER READY OIL COMPANY  
 Owner Address: PO BOX 25845  
 Owner Address 2: Not reported  
 Owner City,St,Zip: ALBUQUERQUE, NM 87125  
 Owner Telephone: 505-842-6121  
 Facility ID: 1165  
 Secondary Address: Not reported  
 Tank ID: 17594  
**Tank Status: CURRENTLY IN USE**  
 Tank Type: Underground  
 Tank Capacity: 6000  
 Tank Substance: UNLEADED GASOLINE

Owner ID: 17012  
 Owner Name: EVER READY OIL COMPANY  
 Owner Address: PO BOX 25845  
 Owner Address 2: Not reported  
 Owner City,St,Zip: ALBUQUERQUE, NM 87125  
 Owner Telephone: 505-842-6121  
 Facility ID: 1165  
 Secondary Address: Not reported  
 Tank ID: 17595  
**Tank Status: CURRENTLY IN USE**  
 Tank Type: Underground  
 Tank Capacity: 6000  
 Tank Substance: UNLEADED GASOLINE

Owner ID: 17012  
 Owner Name: EVER READY OIL COMPANY  
 Owner Address: PO BOX 25845  
 Owner Address 2: Not reported  
 Owner City,St,Zip: ALBUQUERQUE, NM 87125  
 Owner Telephone: 505-842-6121  
 Facility ID: 1165  
 Secondary Address: Not reported  
 Tank ID: 17596  
**Tank Status: CURRENTLY IN USE**  
 Tank Type: Underground  
 Tank Capacity: 2000  
 Tank Substance: DIESEL

Owner ID: 17012

MAP FINDINGS  
FOCUS MAP 1

Map ID      Site      Database(s)      EPA ID Number

---

**CORRALES CHEVRON (Continued)**

**U001386898**

Owner Name:      EVER READY OIL COMPANY  
Owner Address:    PO BOX 25845  
Owner Address 2:   Not reported  
Owner City,St,Zip: ALBUQUERQUE, NM 87125  
Owner Telephone: 505-842-6121  
Facility ID:      1165  
Secondary Address: Not reported  
Tank ID:          17597  
**Tank Status:      CURRENTLY IN USE**  
Tank Type:        Underground  
Tank Capacity:    4000  
Tank Substance:   SUPER UNLEADED

Owner ID:          17012  
Owner Name:      EVER READY OIL COMPANY  
Owner Address:    PO BOX 25845  
Owner Address 2:   Not reported  
Owner City,St,Zip: ALBUQUERQUE, NM 87125  
Owner Telephone: 505-842-6121  
Facility ID:      1165  
Secondary Address: Not reported  
Tank ID:          17598  
**Tank Status:      CURRENTLY IN USE**  
Tank Type:        Underground  
Tank Capacity:    3000  
Tank Substance:   UNLEADED PLUS

Owner ID:          17012  
Owner Name:      EVER READY OIL COMPANY  
Owner Address:    PO BOX 25845  
Owner Address 2:   Not reported  
Owner City,St,Zip: ALBUQUERQUE, NM 87125  
Owner Telephone: 505-842-6121  
Facility ID:      1165  
Secondary Address: Not reported  
Tank ID:          17599  
**Tank Status:      CURRENTLY IN USE**  
Tank Type:        Underground  
Tank Capacity:    560  
Tank Substance:   KEROSENE

Owner ID:          17012  
Owner Name:      EVER READY OIL COMPANY  
Owner Address:    PO BOX 25845  
Owner Address 2:   Not reported  
Owner City,St,Zip: ALBUQUERQUE, NM 87125  
Owner Telephone: 505-842-6121  
Facility ID:      1165  
Secondary Address: Not reported  
Tank ID:          17600  
**Tank Status:      REMOVED**  
Tank Type:        Underground  
Tank Capacity:    560  
Tank Substance:   USED OIL

Owner ID:          17012  
Owner Name:      EVER READY OIL COMPANY



MAP FINDINGS  
FOCUS MAP 1

Map ID	Site	Database(s)	EPA ID Number
	<p><b>CORRALES CHEVRON (Continued)</b></p> <p>Owner Address: PO BOX 25845            Owner Address 2: Not reported            Owner City,St,Zip: ALBUQUERQUE, NM 87125            Owner Telephone: 505-842-6121            Facility ID: 1165            Secondary Address: Not reported            Tank ID: 17601  <b>Tank Status: CURRENTLY IN USE</b>            Tank Type: Underground            Tank Capacity: 6000            Tank Substance: UNLEADED PLUS</p>		<b>U001386898</b>
2	<p><b>DIAMOND SHAMROCK NO1241</b>  <b>10731 CORRALES RD NW</b>  <b>ALBUQUERQUE, NM 87114</b></p> <p>UST:</p> <p>Owner ID: 16164            Owner Name: DIAMOND SHAMROCK REFINING AND MARKETING            Owner Address: MARTIN DOMINGUEZ OPERATION AND ENVIRONMENTAL            Owner Address 2: 4748 OSBORNE            Owner City,St,Zip: EL PASO, TX 79972            Owner Telephone: 505-890-6435            Facility ID: 27727            Secondary Address: Not reported            Tank ID: 23779  <b>Tank Status: CURRENTLY IN USE</b>            Tank Type: Underground            Tank Capacity: 12000            Tank Substance: SUPER UNLEADED</p> <p>Owner ID: 16164            Owner Name: DIAMOND SHAMROCK REFINING AND MARKETING            Owner Address: MARTIN DOMINGUEZ OPERATION AND ENVIRONMENTAL            Owner Address 2: 4748 OSBORNE            Owner City,St,Zip: EL PASO, TX 79972            Owner Telephone: 505-890-6435            Facility ID: 27727            Secondary Address: Not reported            Tank ID: 23780  <b>Tank Status: CURRENTLY IN USE</b>            Tank Type: Underground            Tank Capacity: 15000            Tank Substance: UNLEADED GASOLINE</p>	<b>UST</b>	<b>U003189358</b> N/A
3	<p><b>GIANT STATION 615</b>  <b>3603 RIO RANCHO BLVD NW HIGH</b>  <b>ALBUQUERQUE, NM 87114</b></p> <p>LUST:</p> <p>Priority Rank: Not reported            Mitigating Factor Score: Not reported            Total Score To Assign Relative Rank: Not reported            Release ID: 1743            Facility ID: 1345            Date Release Reported: 02/15/1993</p>	<b>LUST</b>	<b>S103062276</b> N/A

MAP FINDINGS  
FOCUS MAP 1

Map ID	Site	Database(s)	EPA ID Number
--------	------	-------------	---------------

**GIANT STATION 615 (Continued)**

**S103062276**

<b>Status:</b>	<b>No Further Action Required</b>
Status Date:	03/16/1993
Project Manager:	Thomas Leck

**4 CHEVRON ALAMEDA  
1101 ALAMEDA NW  
ALBUQUERQUE, NM 87114**

**LUST S105422236  
N/A**

LUST:

Priority Rank:	Not reported
Mitigating Factor Score:	Not reported
Total Score To Assign Relative Rank:	Not reported
Release ID:	125
Facility ID:	27332
Date Release Reported:	06/29/1990
<b>Status:</b>	<b>No Further Action Required</b>
Status Date:	09/21/2000
Project Manager:	James Mullany

**4 SUNWEST CABINETS  
CTRY RD 4M N ALAMEDA & COORS  
CORRALES, NM 87048**

**RCRA-SQG 1000436713  
FINDS NMD982552937**

RCRAInfo:

Owner:	RON BACA JOE HAHN (000) 000-0000
EPA ID:	NMD982552937
Contact:	TOM WHALEY (505) 898-1654
Classification:	Small Quantity Generator
TSD Activities:	Not reported
Violation Status:	No violations found

FINDS:  
Other Pertinent Environmental Activity Identified at Site

RCRAInfo is a national information system that supports the Resource Conservation and Recovery Act (RCRA) program through the tracking of events and activities related to facilities that generate, transport, and treat, store, or dispose of hazardous waste. RCRAInfo allows RCRA program staff to track the notification, permit, compliance, and corrective action activities required under RCRA.

MAP FINDINGS  
FOCUS MAP 1

Map ID	Site	Database(s)	EPA ID Number
--------	------	-------------	---------------

4	<b>FASHION CLNRS 10131 COORS NW ALBUQUERQUE, NM 87120</b>	<b>RCRA-SQG FINDS</b>	<b>1000242052 NMD982553489</b>
---	---	---------------------------	------------------------------------

RCRAInfo:  
 Owner: ERV JAROS  
 (000) 000-0000  
 EPA ID: NMD982553489  
 Contact: ERV JAROS  
 (505) 898-9017  
 Classification: Small Quantity Generator  
 TSDF Activities: Not reported  
 Violation Status: No violations found

FINDS:  
 Other Pertinent Environmental Activity Identified at Site

RCRAInfo is a national information system that supports the Resource Conservation and Recovery Act (RCRA) program through the tracking of events and activities related to facilities that generate, transport, and treat, store, or dispose of hazardous waste. RCRAInfo allows RCRA program staff to track the notification, permit, compliance, and corrective action activities required under RCRA.

5	<b>PEP BOYS NUMBER 780 1624 CORRALES RD NW CORRALES, NM 87048</b>	<b>RCRA-SQG FINDS</b>	<b>1004754117 NMD986674414</b>
---	---	---------------------------	------------------------------------

RCRAInfo:  
 Owner: THE PEP BOYS MANNY MOE AND JACK  
 (215) 227-9277  
 EPA ID: NMD986674414  
 Contact: JOHN KERELO  
 (215) 227-9277  
 Classification: Conditionally Exempt Small Quantity Generator  
 TSDF Activities: Not reported  
 Violation Status: No violations found

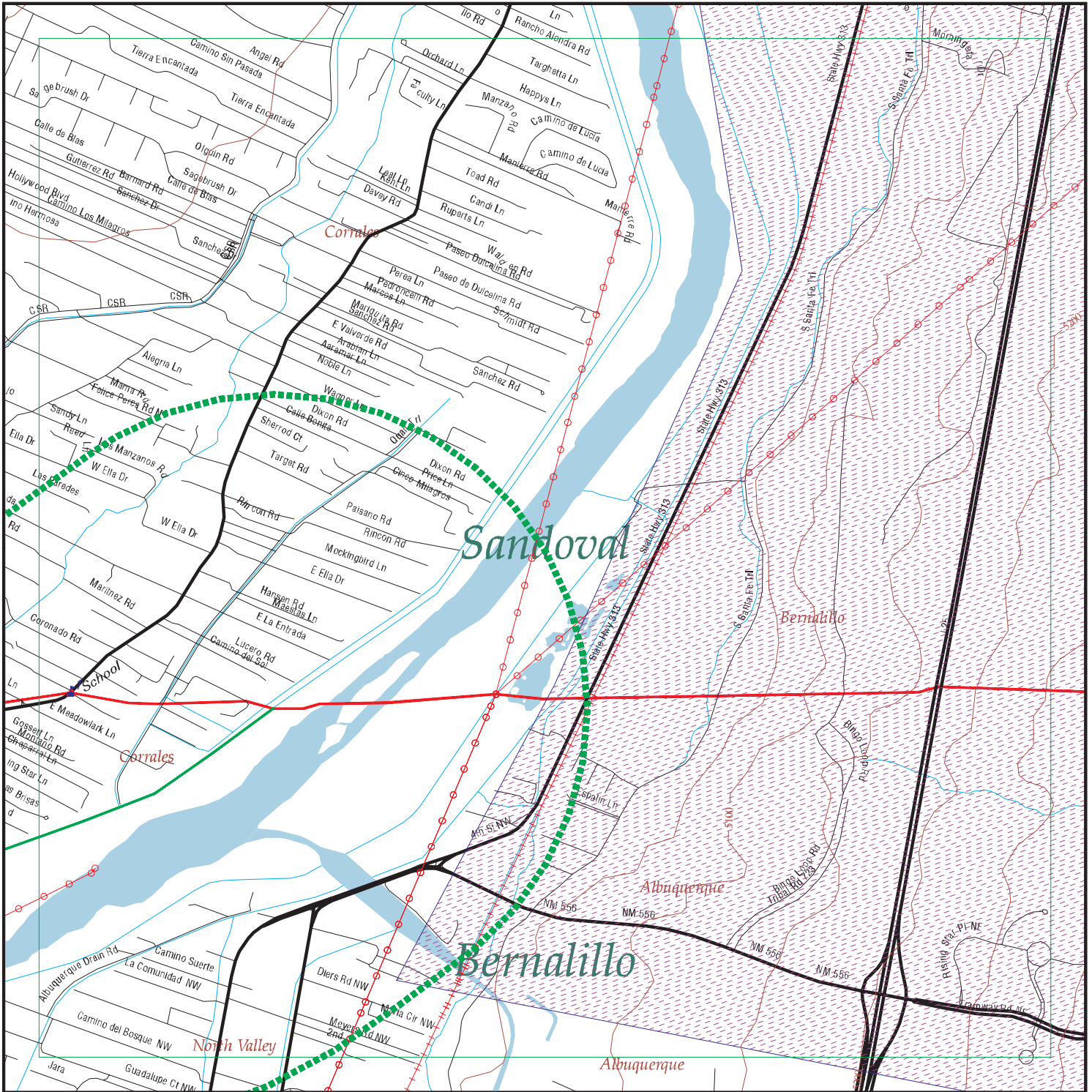
FINDS:  
 Other Pertinent Environmental Activity Identified at Site

RCRAInfo is a national information system that supports the Resource Conservation and Recovery Act (RCRA) program through the tracking of events and activities related to facilities that generate, transport, and treat, store, or dispose of hazardous waste. RCRAInfo allows RCRA program staff to track the notification, permit, compliance, and corrective action activities required under RCRA.

FOCUS MAP 1 ORPHAN SUMMARY

City	EDR ID	Site Name	Site Address	Zip	Database(s)
ALBUQUERQUE	1006809878	THE HOME DEPOT 3504	10200 COORS DR NEW	87114	RCRA-SQG, FINDS
ALBUQUERQUE	1008374298	SAMS CLUB#4703	10600 COORS BLVD BYPASS NW	87114	RCRA-SQG
ALBUQUERQUE	1007264812	INDY'S CLEANERS INC.	9401 GOLF COURSE RD SUTIES B&C	87114	RCRA-SQG
CORRALES	1001491762	COTTONWOOD MONTESSORI	CORRALES ROAD	87048	CERCLIS
CORRALES	1000693325	LOVELACE NORTHWEST OFFICE	3751 RIO RANCHGO BLVD NW	87048	RCRA-SQG, FINDS
CORRALES	1003873626	CORRALES CORRALS	STAR ROUTE	87048	CERC-NFRAP
RIO RANCHO	1009399807	LUMBER INC.	3630-B HWY 528	87124	RCRA-SQG
RIO RANCHO	1004754554	ZIP LUBE	241 NM HWY 528	87124	RCRA-SQG, FINDS
RIO RANCHO	1001818024	RALEYS NO 806	1660 RIO RANCHO BLVD	87124	RCRA-SQG, FINDS
RIO RANCHO	1004564296	DAVIS CLEANERS	1350 RIO RANCHO BLVD	87124	FINDS, DRYCLEANERS
RIO RANCHO	1004754509	JIFFY LUBE	2400 RIO RANCHO BLVD	87124	RCRA-SQG, FINDS
RIO RANCHO	1004754460	RIO RANCHO IMPORTS	2604 SOUTHERN BLVD.	87124	RCRA-SQG, FINDS
RIO RANCHO	1004754461	LUBRICAR	2414 SOUTHERN BLVD.	87124	RCRA-SQG, FINDS
RIO RANCHO	1007570999	SOUTHERN BOULEVARD AUTOMOTIVE	2300 SOUTHERN BLVD.	87124	RCRA-SQG
RIO RANCHO	S108348278	A.K. CLEANERS	2345 SOUTHERN BLVD	87124	DRYCLEANERS
RIO RANCHO	S108348279	CONLEY CLEANERS	2003 SOUTHERN BLVD	87124	DRYCLEANERS

# Focus Map 2



EDR DataMap® - Environmental Atlas

## Albuquerque Levee

### Legend

- |               |                         |             |                   |              |
|---------------|-------------------------|-------------|-------------------|--------------|
| Roads         | Waterways               | Powerlines  | Water             | Listed Sites |
| Major Roads   | Railroads               | Pipelines   | Superfund Sites   |              |
| Contour Lines | Study Boundary          | Fault Lines | Federal DOD Sites |              |
|               | Indian Reservations BIA |             |                   |              |



Scale in Miles

FOCUS MAP 2 SUMMARY

<u>Database</u>	<u>Total Plotted</u>
<b><u>FEDERAL RECORDS</u></b>	
NPL	0
Proposed NPL	0
Delisted NPL	0
NPL RECOVERY	0
CERCLIS	0
CERC-NFRAP	0
CORRACTS	0
RCRA TSD	0
RCRA Lg. Quan. Gen.	0
RCRA Sm. Quan. Gen.	0
ERNS	0
HMIRS	0
US ENG CONTROLS	0
US INST CONTROL	0
DOD	0
FUDS	0
US BROWNFIELDS	0
CONSENT	0
ROD	0
UMTRA	0
ODI	0
TRIS	0
TSCA	0
FTTS	0
SSTS	0
ICIS	0
LUCIS	0
RADINFO	0
CDL	0
PADS	0
MLTS	0
MINES	0
FINDS	0
RAATS	0
<b><u>STATE AND LOCAL RECORDS</u></b>	
State Haz. Waste	N/A
State Landfill	0
SWRCY	0
LUST	1
UST	1
LAST	0
AST	0
SPILLS	0
INST CONTROL	0
VCP	0
DRYCLEANERS	0

FOCUS MAP 2 SUMMARY

<u>Database</u>	<u>Total Plotted</u>
NPDES	0
ASBESTOS	0
<b><u>TRIBAL RECORDS</u></b>	
INDIAN RESERV	1
INDIAN LUST	0
INDIAN UST	0
<b><u>EDR PROPRIETARY RECORDS</u></b>	
Manufactured Gas Plants	0

NOTES:

Sites may be listed in more than one database

N/A = This State does not maintain a SHWS list. See the Federal CERCLIS list.

MAP FINDINGS  
FOCUS MAP 2

Map ID	Site	Database(s)	EPA ID Number
IND RES Region	<b>SANDIA INDIAN RESERVATION</b>  <b>SANDIA INDIAN RESERVATION (County), NM</b>  INDIAN RESERV: Feature: Indian Reservation Name: Sandia Indian Reservation Agency: BIA State: NM	INDIAN RESERV	CIND100376 N/A
1	<b>CORRALES CHEVRON</b> <b>3745 CORRALES RD</b> <b>CORRALES, NM 87048</b>  LUST: Priority Rank: 112 Mitigating Factor Score: 2 Total Score To Assign Relative Rank: 2774 Release ID: 76 Facility ID: 1165 Date Release Reported: 11/01/1991 <b>Status: Cleanup, State Lead with CAF</b> Status Date: 08/01/1993 Project Manager: Lane Address  UST: Owner ID: 17012 Owner Name: EVER READY OIL COMPANY Owner Address: PO BOX 25845 Owner Address 2: Not reported Owner City,St,Zip: ALBUQUERQUE, NM 87125 Owner Telephone: 505-842-6121 Facility ID: 1165 Secondary Address: Not reported Tank ID: 17594 <b>Tank Status: CURRENTLY IN USE</b> Tank Type: Underground Tank Capacity: 6000 Tank Substance: UNLEADED GASOLINE  Owner ID: 17012 Owner Name: EVER READY OIL COMPANY Owner Address: PO BOX 25845 Owner Address 2: Not reported Owner City,St,Zip: ALBUQUERQUE, NM 87125 Owner Telephone: 505-842-6121 Facility ID: 1165 Secondary Address: Not reported Tank ID: 17595 <b>Tank Status: CURRENTLY IN USE</b> Tank Type: Underground Tank Capacity: 6000 Tank Substance: UNLEADED GASOLINE  Owner ID: 17012 Owner Name: EVER READY OIL COMPANY Owner Address: PO BOX 25845 Owner Address 2: Not reported Owner City,St,Zip: ALBUQUERQUE, NM 87125	LUST UST	U001386898 N/A



MAP FINDINGS  
FOCUS MAP 2

Map ID      Site      Database(s)      EPA ID Number

---

**CORRALES CHEVRON (Continued)**

**U001386898**

Owner Telephone: 505-842-6121  
Facility ID: 1165  
Secondary Address: Not reported  
Tank ID: 17596  
**Tank Status: CURRENTLY IN USE**  
Tank Type: Underground  
Tank Capacity: 2000  
Tank Substance: DIESEL

Owner ID: 17012  
Owner Name: EVER READY OIL COMPANY  
Owner Address: PO BOX 25845  
Owner Address 2: Not reported  
Owner City,St,Zip: ALBUQUERQUE, NM 87125  
Owner Telephone: 505-842-6121  
Facility ID: 1165  
Secondary Address: Not reported  
Tank ID: 17597  
**Tank Status: CURRENTLY IN USE**  
Tank Type: Underground  
Tank Capacity: 4000  
Tank Substance: SUPER UNLEADED

Owner ID: 17012  
Owner Name: EVER READY OIL COMPANY  
Owner Address: PO BOX 25845  
Owner Address 2: Not reported  
Owner City,St,Zip: ALBUQUERQUE, NM 87125  
Owner Telephone: 505-842-6121  
Facility ID: 1165  
Secondary Address: Not reported  
Tank ID: 17598  
**Tank Status: CURRENTLY IN USE**  
Tank Type: Underground  
Tank Capacity: 3000  
Tank Substance: UNLEADED PLUS

Owner ID: 17012  
Owner Name: EVER READY OIL COMPANY  
Owner Address: PO BOX 25845  
Owner Address 2: Not reported  
Owner City,St,Zip: ALBUQUERQUE, NM 87125  
Owner Telephone: 505-842-6121  
Facility ID: 1165  
Secondary Address: Not reported  
Tank ID: 17599  
**Tank Status: CURRENTLY IN USE**  
Tank Type: Underground  
Tank Capacity: 560  
Tank Substance: KEROSENE

Owner ID: 17012  
Owner Name: EVER READY OIL COMPANY  
Owner Address: PO BOX 25845  
Owner Address 2: Not reported  
Owner City,St,Zip: ALBUQUERQUE, NM 87125  
Owner Telephone: 505-842-6121

MAP FINDINGS  
FOCUS MAP 2

Map ID	Site	Database(s)	EPA ID Number
--------	------	-------------	---------------

**CORRALES CHEVRON (Continued)**

**U001386898**

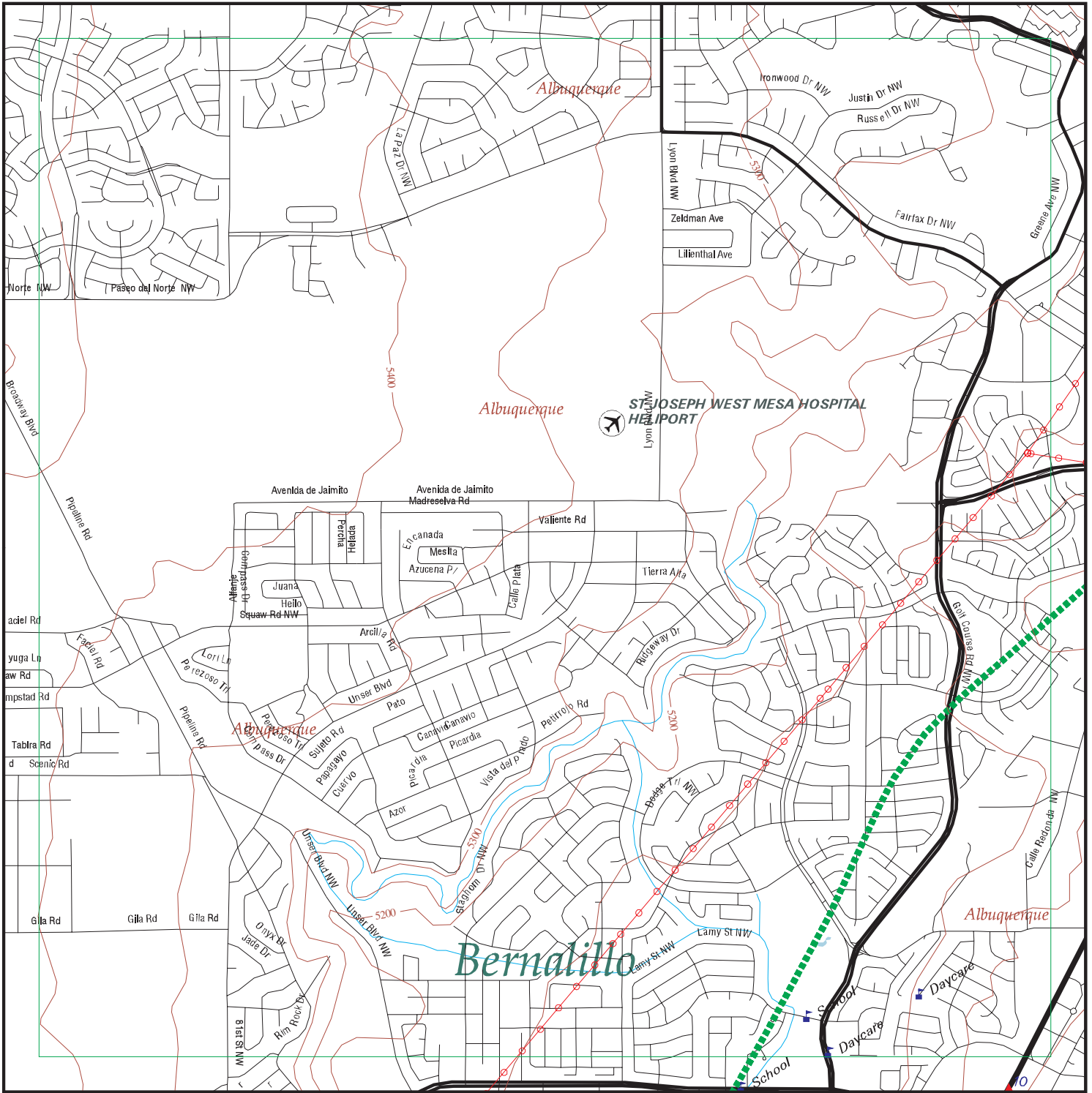
Facility ID: 1165  
Secondary Address: Not reported  
Tank ID: 17600  
**Tank Status: REMOVED**  
Tank Type: Underground  
Tank Capacity: 560  
Tank Substance: USED OIL

Owner ID: 17012  
Owner Name: EVER READY OIL COMPANY  
Owner Address: PO BOX 25845  
Owner Address 2: Not reported  
Owner City,St,Zip: ALBUQUERQUE, NM 87125  
Owner Telephone: 505-842-6121  
Facility ID: 1165  
Secondary Address: Not reported  
Tank ID: 17601  
**Tank Status: CURRENTLY IN USE**  
Tank Type: Underground  
Tank Capacity: 6000  
Tank Substance: UNLEADED PLUS

FOCUS MAP 2 ORPHAN SUMMARY

City	EDR ID	Site Name	Site Address	Zip	Database(s)
ALBUQUERQUE	1003873655	ALBUQUERQUE CITY OF SACRAMENTO LANDFILL	I-25 & LOS ANGELES NE CORNER	87113	CERC-NFRAP
ALBUQUERQUE	S106105638	KEERS ASBESTOS LANDFILL	HWY 55 14 MILES S OF MOUNTAINAIR	87113	SWF/LF
ALBUQUERQUE	1003873623	BERNALILLO COUNTY SANITATION	LOS ANGELES AVE	87113	CERC-NFRAP
ALBUQUERQUE	1003873654	ALBUQUERQUE CITY OF LOS ANGELES LANDFILL	LOS ANGELES AVE - N VALLEY SEC	87113	CERC-NFRAP
ALBUQUERQUE	U003965230	TRI GAS INC A	4500 S PASEO DEL NORTE	87113	UST
BERNALILLO	1003875939	SANDIA PUEBLO OPEN DUMP	APRX. 1MI N OF PUEBLO ON SANDIA ARROYO	87004	CERC-NFRAP
BERNALILLO	U003965238	VELARDE PROPERTY	373 HWY 113	87004	LUST, UST
BERNALILLO	1000638074	CHEVRON STATION #75777	HWY 44 AND US HWY 85	87004	RCRA-SQG, FINDS
BERNALILLO	1009388565	WARRIOR FUEL	960-A HWY. 550	87004	INDIAN UST
BERNALILLO	S106105559	SANDOVAL COUNTY (SOUTHERN TRANSFER)	PO BOX 40	87004	SWF/LF
BERNALILLO	1006652734	ELWELL CONSTRUCTION ELWELL CONSTRUCTION	560 CAMINO DEL PUEBLO	87004	FINDS, LUST, UST
BERNALILLO	1004564823	PONM BERNALILLO ELECTRIC SRVC CNTR	385 W HWY 44	87004	RCRA-SQG, FINDS
BERNALILLO	S106860948	CIRCLE K 699	115 W HWY 550	87004	LUST
BERNALILLO	U003190208	ATEX 294	N HWY 85	87004	UST
BERNALILLO	1009388474	SANTA ANA PUMPING STATION	10 MILES W. OF I-25 ON SH 44	87004	INDIAN UST
BERNALILLO	S106426076	SCHWARTZMAN INC, TRACT 1	RIO BRAVO / I-25	87004	VCP
BERNALILLO	S106426077	SCHWARTZMAN INC, TRACT 2	RIO BRAVO / BROADWAY	87004	VCP
BERNALILLO	U001891364	DISTRICT I ROADYARD BERNALILLO SHOP	STATE RD 528	87004	UST
CORRALES	1001491762	COTTONWOOD MONTESSORI	CORRALES ROAD	87048	CERCLIS
CORRALES	1000693325	LOVELACE NORTHWEST OFFICE	3751 RIO RANCHGO BLVD NW	87048	RCRA-SQG, FINDS
CORRALES	1003873626	CORRALES CORRALS	STAR ROUTE	87048	CERC-NFRAP
PUEBLO OF SAN FELIPE	U003913228	SAN FELIPE NM RMLR	6 MILES W OF I 25	87004	UST
SANTA ANA PUEBLO	1003875933	BERNALILLO LANDFILL	0.8 MI N OF STATE RD.	87004	CERC-NFRAP

# Focus Map 3



EDR DataMap® - Environmental Atlas

## Albuquerque Levee

### Legend

- |                         |                |             |                   |              |
|-------------------------|----------------|-------------|-------------------|--------------|
| Roads                   | Waterways      | Powerlines  | Water             | Listed Sites |
| Major Roads             | Railroads      | Pipelines   | Superfund Sites   |              |
| Contour Lines           | Study Boundary | Fault Lines | Federal DOD Sites |              |
| Indian Reservations BIA |                |             |                   |              |



Scale in Miles

FOCUS MAP 3 SUMMARY

<u>Database</u>	<u>Total Plotted</u>
<b><u>FEDERAL RECORDS</u></b>	
NPL	0
Proposed NPL	0
Delisted NPL	0
NPL RECOVERY	0
CERCLIS	0
CERC-NFRAP	0
CORRACTS	0
RCRA TSD	0
RCRA Lg. Quan. Gen.	0
RCRA Sm. Quan. Gen.	1
ERNS	0
HMIRS	0
US ENG CONTROLS	0
US INST CONTROL	0
DOD	0
FUDS	0
US BROWNFIELDS	0
CONSENT	0
ROD	0
UMTRA	0
ODI	0
TRIS	0
TSCA	0
FTTS	0
SSTS	0
ICIS	0
LUCIS	0
RADINFO	0
CDL	0
PADS	0
MLTS	0
MINES	0
FINDS	1
RAATS	0
<b><u>STATE AND LOCAL RECORDS</u></b>	
State Haz. Waste	N/A
State Landfill	0
SWRCY	0
LUST	0
UST	0
LAST	0
AST	0
SPILLS	0
INST CONTROL	0
VCP	0
DRYCLEANERS	0

## FOCUS MAP 3 SUMMARY

<u>Database</u>	<u>Total Plotted</u>
NPDES	0
ASBESTOS	0
<b><u>TRIBAL RECORDS</u></b>	
INDIAN RESERV	0
INDIAN LUST	0
INDIAN UST	0
<b><u>EDR PROPRIETARY RECORDS</u></b>	
Manufactured Gas Plants	0

**NOTES:**

Sites may be listed in more than one database

N/A = This State does not maintain a SHWS list. See the Federal CERCLIS list.

MAP FINDINGS  
FOCUS MAP 3

Map ID	Site	Database(s)	EPA ID Number
--------	------	-------------	---------------

10	<b>RALEYS NO 805 6200 COORS BLVD NW ALBUQUERQUE, NM 87120</b>	<b>RCRA-SQG FINDS</b>	<b>1001818023 NMR000003251</b>
----	---	---------------------------	------------------------------------

RCRAInfo:

Owner: RALEYS OF NEW MEXICO  
(505) 797-0522

EPA ID: NMR000003251

Contact: DAN HEAVNER  
(505) 897-1800

Classification: Small Quantity Generator

TSDF Activities: Not reported

Violation Status: No violations found

FINDS:

Other Pertinent Environmental Activity Identified at Site

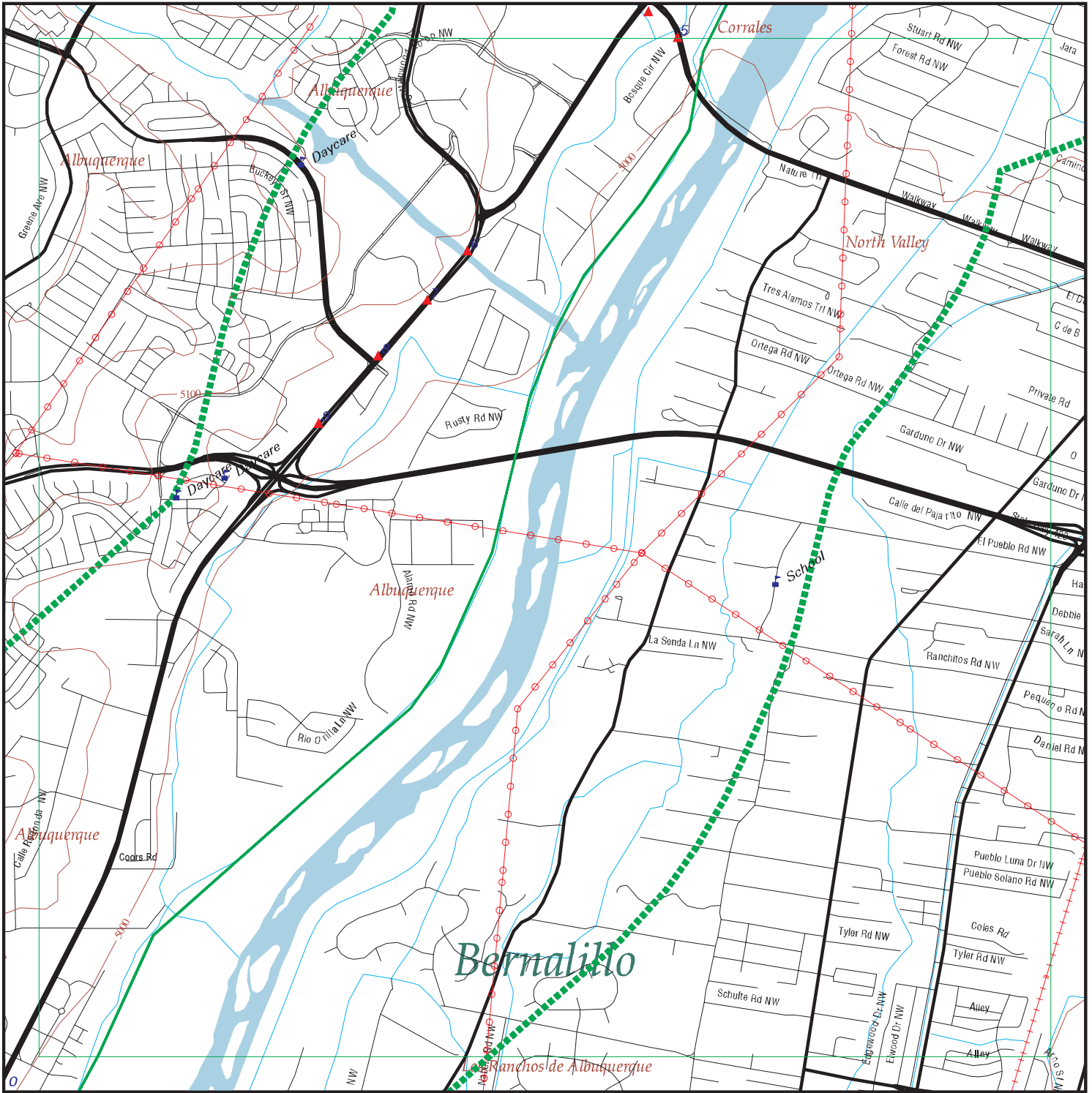
RCRAInfo is a national information system that supports the Resource Conservation and Recovery Act (RCRA) program through the tracking of events and activities related to facilities that generate, transport, and treat, store, or dispose of hazardous waste. RCRAInfo allows RCRA program staff to track the notification, permit, compliance, and corrective action activities required under RCRA.

FOCUS MAP 3 ORPHAN SUMMARY

City	EDR ID	Site Name	Site Address	Zip	Database(s)
ALBUQUERQUE	1004754329	RENTAL SERVICE CORPORATION (AKA RSC)	9170 COORS RD NE	87120	RCRA-SQG
ALBUQUERQUE	1006809878	THE HOME DEPOT 3504	10200 COORS DR NEW	87114	RCRA-SQG, FINDS
ALBUQUERQUE	1008374298	SAMS CLUB#4703	10600 COORS BLVD BYPASS NW	87114	RCRA-SQG
ALBUQUERQUE	1007264812	INDY'S CLEANERS INC.	9401 GOLF COURSE RD SUTIES B&C	87114	RCRA-SQG
SAN JUAN	S106426185		SAN JUAN MR. JIM PARKER (505-576-94	87120	LUST, SPILLS



# Focus Map 4



EDR DataMap® - Environmental Atlas

## Albuquerque Levee

### Legend

- |                         |                |             |                   |              |
|-------------------------|----------------|-------------|-------------------|--------------|
| Roads                   | Waterways      | Powerlines  | Water             | Listed Sites |
| Major Roads             | Railroads      | Pipelines   | Superfund Sites   |              |
| Contour Lines           | Study Boundary | Fault Lines | Federal DOD Sites |              |
| Indian Reservations BIA |                |             |                   |              |



Scale in Miles

## FOCUS MAP 4 SUMMARY

<u>Database</u>	<u>Total Plotted</u>
<b><u>FEDERAL RECORDS</u></b>	
NPL	0
Proposed NPL	0
Delisted NPL	0
NPL RECOVERY	0
CERCLIS	0
CERC-NFRAP	2
CORRACTS	1
RCRA TSD	1
RCRA Lg. Quan. Gen.	0
RCRA Sm. Quan. Gen.	6
ERNS	0
HMIRS	0
US ENG CONTROLS	0
US INST CONTROL	0
DOD	0
FUDS	0
US BROWNFIELDS	0
CONSENT	0
ROD	0
UMTRA	0
ODI	0
TRIS	0
TSCA	0
FTTS	0
SSTS	0
ICIS	0
LUCIS	0
RADINFO	0
CDL	0
PADS	0
MLTS	0
MINES	0
FINDS	6
RAATS	0
<b><u>STATE AND LOCAL RECORDS</u></b>	
State Haz. Waste	N/A
State Landfill	0
SWRCY	0
LUST	3
UST	1
LAST	0
AST	0
SPILLS	0
INST CONTROL	0
VCP	1
DRYCLEANERS	0

## FOCUS MAP 4 SUMMARY

<u>Database</u>	<u>Total Plotted</u>
NPDES	0
ASBESTOS	0
<b><u>TRIBAL RECORDS</u></b>	
INDIAN RESERV	0
INDIAN LUST	0
INDIAN UST	0
<b><u>EDR PROPRIETARY RECORDS</u></b>	
Manufactured Gas Plants	0

### NOTES:

Sites may be listed in more than one database

N/A = This State does not maintain a SHWS list. See the Federal CERCLIS list.

MAP FINDINGS  
FOCUS MAP 4

Map ID	Site	Database(s)	EPA ID Number
4	<b>CHEVRON ALAMEDA</b> <b>1101 ALAMEDA NW</b> <b>ALBUQUERQUE, NM 87114</b>  LUST: Priority Rank: Not reported Mitigating Factor Score: Not reported Total Score To Assign Relative Rank: Not reported Release ID: 125 Facility ID: 27332 Date Release Reported: 06/29/1990 <b>Status: No Further Action Required</b> Status Date: 09/21/2000 Project Manager: James Mullany	LUST	S105422236 N/A
4	<b>SUNWEST CABINETS</b> <b>CTRY RD 4M N ALAMEDA &amp; COORS</b> <b>CORRALES, NM 87048</b>  RCRAInfo: Owner: RON BACA JOE HAHN (000) 000-0000 EPA ID: NMD982552937 Contact: TOM WHALEY (505) 898-1654  Classification: Small Quantity Generator TSD Activities: Not reported  Violation Status: No violations found  FINDS: Other Pertinent Environmental Activity Identified at Site  RCRAInfo is a national information system that supports the Resource Conservation and Recovery Act (RCRA) program through the tracking of events and activities related to facilities that generate, transport, and treat, store, or dispose of hazardous waste. RCRAInfo allows RCRA program staff to track the notification, permit, compliance, and corrective action activities required under RCRA.	RCRA-SQG FINDS	1000436713 NMD982552937
4	<b>FASHION CLNRS</b> <b>10131 COORS NW</b> <b>ALBUQUERQUE, NM 87120</b>	RCRA-SQG FINDS	1000242052 NMD982553489

MAP FINDINGS  
FOCUS MAP 4

Map ID	Site	Database(s)	EPA ID Number
--------	------	-------------	---------------

**FASHION CLNRS (Continued)**

**1000242052**

RCRAInfo:  
 Owner: ERV JAROS  
 (000) 000-0000  
 EPA ID: NMD982553489  
 Contact: ERV JAROS  
 (505) 898-9017  
 Classification: Small Quantity Generator  
 TSDF Activities: Not reported  
 Violation Status: No violations found

**FINDS:**

Other Pertinent Environmental Activity Identified at Site

RCRAInfo is a national information system that supports the Resource Conservation and Recovery Act (RCRA) program through the tracking of events and activities related to facilities that generate, transport, and treat, store, or dispose of hazardous waste. RCRAInfo allows RCRA program staff to track the notification, permit, compliance, and corrective action activities required under RCRA.

5

**PEP BOYS NUMBER 780  
 1624 CORRALES RD NW  
 CORRALES, NM 87048**

**RCRA-SQG 1004754117  
 FINDS NMD986674414**

RCRAInfo:  
 Owner: THE PEP BOYS MANNY MOE AND JACK  
 (215) 227-9277  
 EPA ID: NMD986674414  
 Contact: JOHN KERELO  
 (215) 227-9277  
 Classification: Conditionally Exempt Small Quantity Generator  
 TSDF Activities: Not reported  
 Violation Status: No violations found

**FINDS:**

Other Pertinent Environmental Activity Identified at Site

RCRAInfo is a national information system that supports the Resource Conservation and Recovery Act (RCRA) program through the tracking of events and activities related to facilities that generate, transport, and treat, store, or dispose of hazardous waste. RCRAInfo allows RCRA program staff to track the notification, permit, compliance, and corrective action activities required under RCRA.

MAP FINDINGS  
FOCUS MAP 4

Map ID	Site	Database(s)	EPA ID Number
--------	------	-------------	---------------

6	<b>RELIABLE CHEVROLET 9901 COORS RD NW ALBUQUERQUE, NM 87114</b>	<b>RCRA-SQG FINDS LUST UST</b>	<b>1000245416 NMD982556656</b>
---	--	--	------------------------------------

RCRAInfo:

Owner: VAN ENTERPRISES  
(000) 000-0000  
EPA ID: NMD982556656  
Contact: JIM AHNER  
(505) 897-6000  
Classification: Small Quantity Generator  
TSD Activities: Not reported  
Violation Status: No violations found

FINDS:

Other Pertinent Environmental Activity Identified at Site

NM-TEMPO (New Mexico - Tools for Environmental Management and Protection Organizations) is an Integrated Management System

RCRAInfo is a national information system that supports the Resource Conservation and Recovery Act (RCRA) program through the tracking of events and activities related to facilities that generate, transport, and treat, store, or dispose of hazardous waste. RCRAInfo allows RCRA program staff to track the notification, permit, compliance, and corrective action activities required under RCRA.

LUST:

Priority Rank: Not reported  
Mitigating Factor Score: Not reported  
Total Score To Assign Relative Rank: Not reported  
Release ID: 1146  
Facility ID: 30191  
Date Release Reported: 01/21/1992  
**Status: No Further Action Required**  
Status Date: 03/31/1992  
Project Manager: UNKNOWN

UST:

Owner ID: 16204  
Owner Name: VAN ENTERPRISES INC  
Owner Address: 8500 SHAWNEE MISSION PRWY  
Owner Address 2: SUITE 200  
Owner City,St,Zip: SHAWNEE MISSION, KS 66202  
Owner Telephone: 913-432-6400  
Facility ID: 30191  
Secondary Address: Not reported  
Tank ID: 29480  
**Tank Status: REMOVED**  
Tank Type: Underground  
Tank Capacity: 1000  
Tank Substance: UNLEADED GASOLINE

MAP FINDINGS  
FOCUS MAP 4

Map ID      Site      Database(s)      EPA ID Number

---

**RELIABLE CHEVROLET (Continued)**

**1000245416**

Owner ID: 16204  
Owner Name: VAN ENTERPRISES INC  
Owner Address: 8500 SHAWNEE MISSION PRWY  
Owner Address 2: SUITE 200  
Owner City,St,Zip: SHAWNEE MISSION, KS 66202  
Owner Telephone: 913-432-6400  
Facility ID: 30191  
Secondary Address: Not reported  
Tank ID: 29481  
**Tank Status: REMOVED**  
Tank Type: Underground  
Tank Capacity: 1000  
Tank Substance: UNLEADED GASOLINE

7

**CASA CHRYSLER/JEEP-MITSUBISHI  
9733 COORS RD NW  
ALBUQUERQUE, NM 87114**

**RCRA-SQG 1000341809  
FINDS NMD000804229  
CERC-NFRAP**

RCRAInfo:

Owner: INDUSTRIAL FOUNDATION OF ALBUQUERQUE INC  
(505) 842-0400  
EPA ID: NMD000804229  
Contact: LARRY MCCLESKEY  
(505) 817-7691

Classification: Conditionally Exempt Small Quantity Generator  
TSDF Activities: Not reported

Violation Status: No violations found

FINDS:

Other Pertinent Environmental Activity Identified at Site

RCRAInfo is a national information system that supports the Resource Conservation and Recovery Act (RCRA) program through the tracking of events and activities related to facilities that generate, transport, and treat, store, or dispose of hazardous waste. RCRAInfo allows RCRA program staff to track the notification, permit, compliance, and corrective action activities required under RCRA.

CERC-NFRAP:

Site ID: 0604221  
Federal Facility: Not a Federal Facility  
NPL Status: Not on the NPL  
Non NPL Status: Deferred to RCRA

CERCLIS-NFRAP Site Contact Name(s):

Contact Name: Ladonna Walker  
Contact Tel: (214) 665-6666  
Contact Title: Site Assessment Manager (SAM)

Contact Name: Philip Ofosu  
Contact Tel: (214) 665-3178  
Contact Title: Site Assessment Manager (SAM)

MAP FINDINGS  
FOCUS MAP 4

Map ID	Site	Database(s)	EPA ID Number
--------	------	-------------	---------------

**CASA CHRYSLER/JEEP-MITSUBISHI (Continued)**

**1000341809**

CERCLIS-NFRAP Site Alias Name(s):

Alias Name: MOTOROLA CERAMIC PRODUCTS  
Alias Address: Not reported  
BERNALILLO, NM

Site Description: ENVIRONMENTAL PRIORITIES INITIATIVE SITE. INACTIVE CERAMIC PRODUCTION FACILITY FOR ELECTRONIC EQUIPMENT.

CERCLIS-NFRAP Assessment History:

Action: DISCOVERY  
Date Started: Not reported  
Date Completed: 04/12/1990  
Priority Level: Not reported

Action: PRELIMINARY ASSESSMENT  
Date Started: Not reported  
Date Completed: 10/02/1991  
Priority Level: Deferred to RCRA (Subtitle C)

Action: ARCHIVE SITE  
Date Started: Not reported  
Date Completed: 10/02/1991  
Priority Level: Not reported

**7 SPARTON TECHNOLOGIES  
9621 COORS RD NW  
ALBUQUERQUE, NM 87114**

**LUST S103924801  
N/A**

LUST:

Priority Rank: Not reported  
Mitigating Factor Score: Not reported  
Total Score To Assign Relative Rank: Not reported  
Release ID: 1647  
Facility ID: 27522  
Date Release Reported: 10/27/1989  
**Status: No Further Action Required**  
Status Date: 11/03/1989  
Project Manager: UNKNOWN

**8 SUN COUNTRY INDUSTRIES  
9421 COORS ROAD NW  
ALBUQUERQUE, NM**

**VCP S106227795  
N/A**

VCP:

VRP Id Number: 53021001  
Applicant: Michelson Family Ltd Prtn.  
Contact: David Millis  
NMEDPM: Mariano  
Township/ Range: T11N, R3E, Sec 18  
Lat/Long: 35.18760 -106.66180  
Size (acres): 1.76000  
CERCLIS ID: none  
Contamination Type: solvents (potential VOCs)  
Application Date: 7/31/2001  
Final Acceptance Date: 2/4/2003  
Land Restrictions: none  
Inst Controls: none



MAP FINDINGS  
FOCUS MAP 4

Map ID	Site	Database(s)	EPA ID Number
	<b>SUN COUNTRY INDUSTRIES (Continued)</b>		<b>S106227795</b>
	Completion Cert Issue: 11/10/2003		
	Convenant Not To use Issue: NI		
	Status: Not reported		
<b>9</b>	<b>SPARTON TECHNOLOGY INC 9261 COORS RD NW ALBUQUERQUE, NM 87114</b>	<b>RCRA-SQG FINDS RCRA-TSDF CORRACTS CERC-NFRAP</b>	<b>1000983600 NMD083212332</b>
	RCRAInfo Corrective Action Summary:		
	Event:	Current Human Exposures under Control, Yes, Current Human Exposures Under Control has been verified. Based on a review of information contained in the EI determination, current human exposures are expected to be under control at the facility under current and reasonably expected conditions. This determination will be re-evaluated when the Agency/State becomes aware of significant changes at the facility.	
	Event Date:	06/29/2001	
	Event:	Igration of Contaminated Groundwater under Control, Yes, Migration of Contaminated Groundwater Under Control has been verified. Based on a review of information contained in the EI determination, it has been determined that migration of contaminated groundwater is under control at the facility. Specifically, this determination indicates that the migration of contaminated groundwater is under control, and that monitoring will be conducted to confirm that contaminated groundwater remains within the existing area of contaminated groundwater. This determination will be re-evaluated when the Agency becomes aware of significant changes at the facility.	
	Event Date:	06/29/2001	
	Event:	Date For Remedy Selection (CM Imposed)	
	Event Date:	03/03/2000	
	Event:	Current Human Exposures under Control, Yes, Current Human Exposures Under Control has been verified. Based on a review of information contained in the EI determination, current human exposures are expected to be under control at the facility under current and reasonably expected conditions. This determination will be re-evaluated when the Agency/State becomes aware of significant changes at the facility.	
	Event Date:	02/05/1999	
	Event:	Igration of Contaminated Groundwater under Control, Yes, Migration of Contaminated Groundwater Under Control has been verified. Based on a review of information contained in the EI determination, it has been determined that migration of contaminated groundwater is under control at the facility. Specifically, this determination indicates that the migration of contaminated groundwater is under control, and that monitoring will be conducted to confirm that contaminated groundwater remains within the existing area of contaminated groundwater. This determination will be re-evaluated when the Agency becomes aware of significant changes at the facility.	
	Event Date:	02/05/1999	

MAP FINDINGS  
FOCUS MAP 4

Map ID	Site	Database(s)	EPA ID Number
--------	------	-------------	---------------

**SPARTON TECHNOLOGY INC (Continued)**

**1000983600**

Event:	Current Human Exposures under Control, More information is needed to make a determination.
Event Date:	08/29/1996
Event:	Igration of Contaminated Groundwater under Control, More information is needed to make a determination.
Event Date:	08/29/1996
Event:	CMS Approved
Event Date:	06/24/1996
Event:	Date For Remedy Selection (CM Imposed)
Event Date:	06/24/1996
Event:	RFI Approved
Event Date:	07/08/1992
Event:	CA Prioritization, Facility or area was assigned a high corrective action priority.
Event Date:	06/29/1992
Event:	CA Prioritization, Facility or area was assigned a medium corrective action priority.
Event Date:	02/24/1992
Event:	RFI Workplan Approved
Event Date:	03/06/1989
Event:	RFI Imposition
Event Date:	10/01/1988
Event:	Stabilization Measures Implemented, Groundwater extraction and treatment (e.g., to achieve groundwater containment, to achieve MCL).
Event Date:	10/01/1988
Event:	RFA Completed
Event Date:	03/22/1986
Event:	RFA Determination Of Need For An RFI, RFI is Necessary;
Event Date:	03/22/1986

**RCRAInfo:**

Owner:	SPARTON SOUTHWEST INC (505) 898-1150
EPA ID:	NMD083212332
Contact:	CLOVES MARTINEZ (505) 898-1150

Classification: TSD, Conditionally Exempt Small Quantity Generator  
TSDF Activities: Not reported

Violation Status: Violations exist

Regulation Violated:	40 CFR 265.173
Area of Violation:	GENERATOR-ALL REQUIREMENTS (OVERSIGHT)
Date Violation Determined:	12/05/1991
Actual Date Achieved Compliance:	05/15/1992
Enforcement Action:	WRITTEN INFORMAL
Enforcement Action Date:	03/27/1992
Penalty Type:	Not reported
Regulation Violated:	40 CFR 262.34
Area of Violation:	GENERATOR-ALL REQUIREMENTS (OVERSIGHT)
Date Violation Determined:	12/05/1991

MAP FINDINGS  
FOCUS MAP 4

Map ID Site Database(s) EPA ID Number

**SPARTON TECHNOLOGY INC (Continued)**

**1000983600**

Actual Date Achieved Compliance: 05/15/1992

Enforcement Action: WRITTEN INFORMAL

Enforcement Action Date: 03/27/1992

Penalty Type: Not reported

Regulation Violated: 40 CFR 262.34

Area of Violation: GENERATOR-ALL REQUIREMENTS (OVERSIGHT)

Date Violation Determined: 12/05/1991

Actual Date Achieved Compliance: 05/15/1992

Enforcement Action: WRITTEN INFORMAL

Enforcement Action Date: 03/27/1992

Penalty Type: Not reported

Regulation Violated: 40 CFR 262.34

Area of Violation: GENERATOR-ALL REQUIREMENTS (OVERSIGHT)

Date Violation Determined: 12/05/1991

Actual Date Achieved Compliance: 05/15/1992

Enforcement Action: WRITTEN INFORMAL

Enforcement Action Date: 03/27/1992

Penalty Type: Not reported

Regulation Violated: 40 cfr 268.7(a)6

Area of Violation: GENERATOR-LAND BAN REQUIREMENTS

Date Violation Determined: 12/05/1991

Actual Date Achieved Compliance: 05/15/1992

Enforcement Action: WRITTEN INFORMAL

Enforcement Action Date: 03/27/1992

Penalty Type: Not reported

Regulation Violated: 40 cfr 265.173

Area of Violation: GENERATOR-ALL REQUIREMENTS (OVERSIGHT)

Date Violation Determined: 12/05/1991

Actual Date Achieved Compliance: 05/15/1992

Enforcement Action: WRITTEN INFORMAL

Enforcement Action Date: 03/27/1992

Penalty Type: Not reported

Regulation Violated: 40 CFR 268.4

Area of Violation: GENERATOR-LAND BAN REQUIREMENTS

Date Violation Determined: 12/05/1991

Actual Date Achieved Compliance: 05/15/1992

Enforcement Action: WRITTEN INFORMAL

Enforcement Action Date: 03/27/1992

Penalty Type: Not reported

Regulation Violated: Not reported

Area of Violation: TSD-OTHER REQUIREMENTS (OVERSIGHT)

Date Violation Determined: 07/31/1990

Actual Date Achieved Compliance: 10/22/1990

Enforcement Action: FINAL 3008(H) I.S. CA ORDERS (NON-HSWA)

Enforcement Action Date: 10/01/1988

Penalty Type: Not reported

Enforcement Action: EPA TO STATE ADMINISTRATIVE REFERRAL

Enforcement Action Date: 10/18/1990

Penalty Type: Not reported

Enforcement Action: WRITTEN INFORMAL

MAP FINDINGS  
FOCUS MAP 4

Map ID Site Database(s) EPA ID Number

**SPARTON TECHNOLOGY INC (Continued)**

**1000983600**

Enforcement Action Date:	10/12/1990
Penalty Type:	Not reported
Regulation Violated:	Not reported
Area of Violation:	TSD-OTHER REQUIREMENTS (OVERSIGHT)
Date Violation Determined:	07/31/1990
Actual Date Achieved Compliance:	10/22/1990
Enforcement Action:	FINAL 3008(H) I.S. CA ORDERS (NON-HSWA)
Enforcement Action Date:	10/01/1988
Penalty Type:	Not reported
Enforcement Action:	EPA TO STATE ADMINISTRATIVE REFERRAL
Enforcement Action Date:	10/18/1990
Penalty Type:	Not reported
Enforcement Action:	WRITTEN INFORMAL
Enforcement Action Date:	10/12/1990
Penalty Type:	Not reported
Regulation Violated:	Not reported
Area of Violation:	TSD-LAND BAN REQUIREMENTS
Date Violation Determined:	07/31/1990
Actual Date Achieved Compliance:	10/22/1990
Enforcement Action:	FINAL 3008(H) I.S. CA ORDERS (NON-HSWA)
Enforcement Action Date:	10/01/1988
Penalty Type:	Not reported
Enforcement Action:	EPA TO STATE ADMINISTRATIVE REFERRAL
Enforcement Action Date:	10/18/1990
Penalty Type:	Not reported
Enforcement Action:	WRITTEN INFORMAL
Enforcement Action Date:	10/12/1990
Penalty Type:	Not reported
Regulation Violated:	Not reported
Area of Violation:	TSD-FINANCIAL RESPONSIBILITY REQUIREMENTS
Date Violation Determined:	01/31/1989
Actual Date Achieved Compliance:	03/10/1989
Enforcement Action:	FINAL 3008(H) I.S. CA ORDERS (NON-HSWA)
Enforcement Action Date:	10/01/1988
Penalty Type:	Not reported
Enforcement Action:	EPA TO STATE ADMINISTRATIVE REFERRAL
Enforcement Action Date:	10/18/1990
Penalty Type:	Not reported
Enforcement Action:	WRITTEN INFORMAL
Enforcement Action Date:	02/03/1989
Penalty Type:	Not reported
Regulation Violated:	Not reported
Area of Violation:	TSD-OTHER REQUIREMENTS (OVERSIGHT)
Date Violation Determined:	07/07/1988
Actual Date Achieved Compliance:	10/12/1988
Enforcement Action:	WRITTEN INFORMAL
Enforcement Action Date:	09/20/1988
Penalty Type:	Not reported
Regulation Violated:	Not reported
Area of Violation:	TSD-OTHER REQUIREMENTS (OVERSIGHT)

MAP FINDINGS  
FOCUS MAP 4

Map ID Site Database(s) EPA ID Number

**SPARTON TECHNOLOGY INC (Continued)**

**1000983600**

Date Violation Determined: 07/07/1988  
Actual Date Achieved Compliance: 10/12/1988

Enforcement Action: WRITTEN INFORMAL  
Enforcement Action Date: 09/20/1988  
Penalty Type: Not reported

Regulation Violated: Not reported  
Area of Violation: TSD-OTHER REQUIREMENTS (OVERSIGHT)  
Date Violation Determined: 03/09/1987  
Actual Date Achieved Compliance: 05/20/1987

Enforcement Action: INITIAL 3008(A) COMPLIANCE ORDER  
Enforcement Action Date: 04/22/1987  
Penalty Type: Not reported

Enforcement Action: WRITTEN INFORMAL  
Enforcement Action Date: 03/09/1987  
Penalty Type: Not reported

Regulation Violated: Not reported  
Area of Violation: TSD-OTHER REQUIREMENTS (OVERSIGHT)  
Date Violation Determined: 03/09/1987  
Actual Date Achieved Compliance: 05/20/1987

Enforcement Action: INITIAL 3008(A) COMPLIANCE ORDER  
Enforcement Action Date: 04/22/1987  
Penalty Type: Not reported

Enforcement Action: WRITTEN INFORMAL  
Enforcement Action Date: 03/09/1987  
Penalty Type: Not reported

There are 15 violation record(s) reported at this site:

<u>Evaluation</u>	<u>Area of Violation</u>	<u>Date of Compliance</u>
Compliance Evaluation Inspection	GENERATOR-ALL REQUIREMENTS (OVERSIGHT)	19920515
	GENERATOR-ALL REQUIREMENTS (OVERSIGHT)	19920515
	GENERATOR-ALL REQUIREMENTS (OVERSIGHT)	19920515
	GENERATOR-ALL REQUIREMENTS (OVERSIGHT)	19920515
	GENERATOR-LAND BAN REQUIREMENTS	19920515
	GENERATOR-ALL REQUIREMENTS (OVERSIGHT)	19920515
Compliance Evaluation Inspection	GENERATOR-LAND BAN REQUIREMENTS	19920515
	TSD-FINANCIAL RESPONSIBILITY REQUIREMENTS	19890310
	TSD-OTHER REQUIREMENTS (OVERSIGHT)	19901022
	TSD-OTHER REQUIREMENTS (OVERSIGHT)	19901022
Compliance Evaluation Inspection	TSD-LAND BAN REQUIREMENTS	19901022
	TSD-OTHER REQUIREMENTS (OVERSIGHT)	19901022
	TSD-OTHER REQUIREMENTS (OVERSIGHT)	19901022
Financial Record Review	TSD-LAND BAN REQUIREMENTS	19901022
	TSD-FINANCIAL RESPONSIBILITY REQUIREMENTS	19890310
	TSD-OTHER REQUIREMENTS (OVERSIGHT)	19881012
Compliance Evaluation Inspection	TSD-OTHER REQUIREMENTS (OVERSIGHT)	19881012
	TSD-OTHER REQUIREMENTS (OVERSIGHT)	19870520
Compliance Evaluation Inspection	TSD-OTHER REQUIREMENTS (OVERSIGHT)	19870520
	TSD-OTHER REQUIREMENTS (OVERSIGHT)	19870520

**FINDS:**

Other Pertinent Environmental Activity Identified at Site

AFS (Aerometric Information Retrieval System (AIRS) Facility Subsystem) replaces the former Compliance Data System (CDS), the

MAP FINDINGS  
FOCUS MAP 4

Map ID Site Database(s) EPA ID Number

**SPARTON TECHNOLOGY INC (Continued)**

**1000983600**

National Emission Data System (NEDS), and the Storage and Retrieval of Aerometric Data (SAROAD). AIRS is the national repository for information concerning airborne pollution in the United States. AFS is used to track emissions and compliance data from industrial plants. AFS data are utilized by states to prepare State Implementation Plans to comply with regulatory programs and by EPA as an input for the estimation of total national emissions. AFS is undergoing a major redesign to support facility operating permits required under Title V of the Clean Air Act.

ICIS (Integrated Compliance Information System) is the Integrated Compliance Information System and provides a database that, when complete, will contain integrated Enforcement and Compliance information across most of EPA's programs. The vision for ICIS is to replace EPA's independent databases that contain Enforcement data with a single repository for that information. Currently, ICIS contains all Federal Administrative and Judicial enforcement actions. This information is maintained in ICIS by EPA in the Regional offices and its Headquarters. A future release of ICIS will replace the Permit Compliance System (PCS) which supports the NPDES and will integrate that information with Federal actions already in the system. ICIS also has the capability to track other activities occurring in the Region that support Compliance and Enforcement programs. These include; Incident Tracking, Compliance Assistance, and Compliance Monitoring.

NM-TEMPO (New Mexico - Tools for Environmental Management and Protection Organizations) is an Integrated Management System

RCRAInfo is a national information system that supports the Resource Conservation and Recovery Act (RCRA) program through the tracking of events and activities related to facilities that generate, transport, and treat, store, or dispose of hazardous waste. RCRAInfo allows RCRA program staff to track the notification, permit, compliance, and corrective action activities required under RCRA.

TRIS (Toxics Release Inventory System) contains information from facilities on the amounts of over 300 listed toxic chemicals that these facilities release directly to air, water, land, or that are transported off-site.

**CORRACTS:**

EPA ID: NMD083212332  
EPA Region: 6  
Area Name: ENTIRE FACILITY  
Actual Date: 02/05/1999  
Action: CA725YE - Current Human Exposures Under Control, Yes, Current Human Exposures Under Control has been verified  
NAICS Code(s): 0

MAP FINDINGS  
FOCUS MAP 4

Map ID	Site	Database(s)	EPA ID Number
--------	------	-------------	---------------

**SPARTON TECHNOLOGY INC (Continued)**

**1000983600**

EPA ID: NMD083212332  
 EPA Region: 6  
 Area Name: ENTIRE FACILITY  
 Actual Date: 02/05/1999  
 Action: CA750YE - Migration of Contaminated Groundwater under Control, Yes, Migration of Contaminated Groundwater Under Control has been verified  
 NAICS Code(s): 0

EPA ID: NMD083212332  
 EPA Region: 6  
 Area Name: ENTIRE FACILITY  
 Actual Date: 02/24/1992  
 Action: CA075ME - CA Prioritization, Facility or area was assigned a medium corrective action priority  
 NAICS Code(s): 0

EPA ID: NMD083212332  
 EPA Region: 6  
 Area Name: ENTIRE FACILITY  
 Actual Date: 03/03/2000  
 Action: CA400 - Date For Remedy Selection (CM Imposed)  
 NAICS Code(s): 0

EPA ID: NMD083212332  
 EPA Region: 6  
 Area Name: ENTIRE FACILITY  
 Actual Date: 03/06/1989  
 Action: CA150 - RFI Workplan Approved  
 NAICS Code(s): 0

EPA ID: NMD083212332  
 EPA Region: 6  
 Area Name: ENTIRE FACILITY  
 Actual Date: 03/22/1986  
 Action: CA050 - RFA Completed  
 NAICS Code(s): 0

EPA ID: NMD083212332  
 EPA Region: 6  
 Area Name: ENTIRE FACILITY  
 Actual Date: 03/22/1986  
 Action: CA070YE - RFA Determination Of Need For An RFI, RFI is Necessary  
 NAICS Code(s): 0

EPA ID: NMD083212332  
 EPA Region: 6  
 Area Name: ENTIRE FACILITY  
 Actual Date: 06/24/1996  
 Action: CA350 - CMS Approved  
 NAICS Code(s): 0

EPA ID: NMD083212332  
 EPA Region: 6  
 Area Name: ENTIRE FACILITY  
 Actual Date: 06/24/1996  
 Action: CA400 - Date For Remedy Selection (CM Imposed)  
 NAICS Code(s): 0

MAP FINDINGS  
FOCUS MAP 4

Map ID	Site	Database(s)	EPA ID Number
	<b>SPARTON TECHNOLOGY INC (Continued)</b>		<b>1000983600</b>
	EPA ID: NMD083212332 EPA Region: 6 Area Name: ENTIRE FACILITY Actual Date: 06/29/1992 Action: CA075HI - CA Prioritization, Facility or area was assigned a high corrective action priority NAICS Code(s): 0		
	EPA ID: NMD083212332 EPA Region: 6 Area Name: ENTIRE FACILITY Actual Date: 06/29/2001 Action: CA725YE - Current Human Exposures Under Control, Yes, Current Human Exposures Under Control has been verified NAICS Code(s): 0		
	EPA ID: NMD083212332 EPA Region: 6 Area Name: ENTIRE FACILITY Actual Date: 06/29/2001 Action: CA750YE - Migration of Contaminated Groundwater under Control, Yes, Migration of Contaminated Groundwater Under Control has been verified NAICS Code(s): 0		
	EPA ID: NMD083212332 EPA Region: 6 Area Name: ENTIRE FACILITY Actual Date: 07/08/1992 Action: CA200 - RFI Approved NAICS Code(s): 0		
	EPA ID: NMD083212332 EPA Region: 6 Area Name: ENTIRE FACILITY Actual Date: 08/29/1996 Action: CA725IN - Current Human Exposures Under Control, More information is needed to make a determination NAICS Code(s): 0		
	EPA ID: NMD083212332 EPA Region: 6 Area Name: ENTIRE FACILITY Actual Date: 08/29/1996 Action: CA750IN - Migration of Contaminated Groundwater under Control, More information is needed to make a determination NAICS Code(s): 0		
	EPA ID: NMD083212332 EPA Region: 6 Area Name: ENTIRE FACILITY Actual Date: 10/01/1988 Action: CA100 - RFI Imposition NAICS Code(s): 0		
	EPA ID: NMD083212332 EPA Region: 6 Area Name: ENTIRE FACILITY		

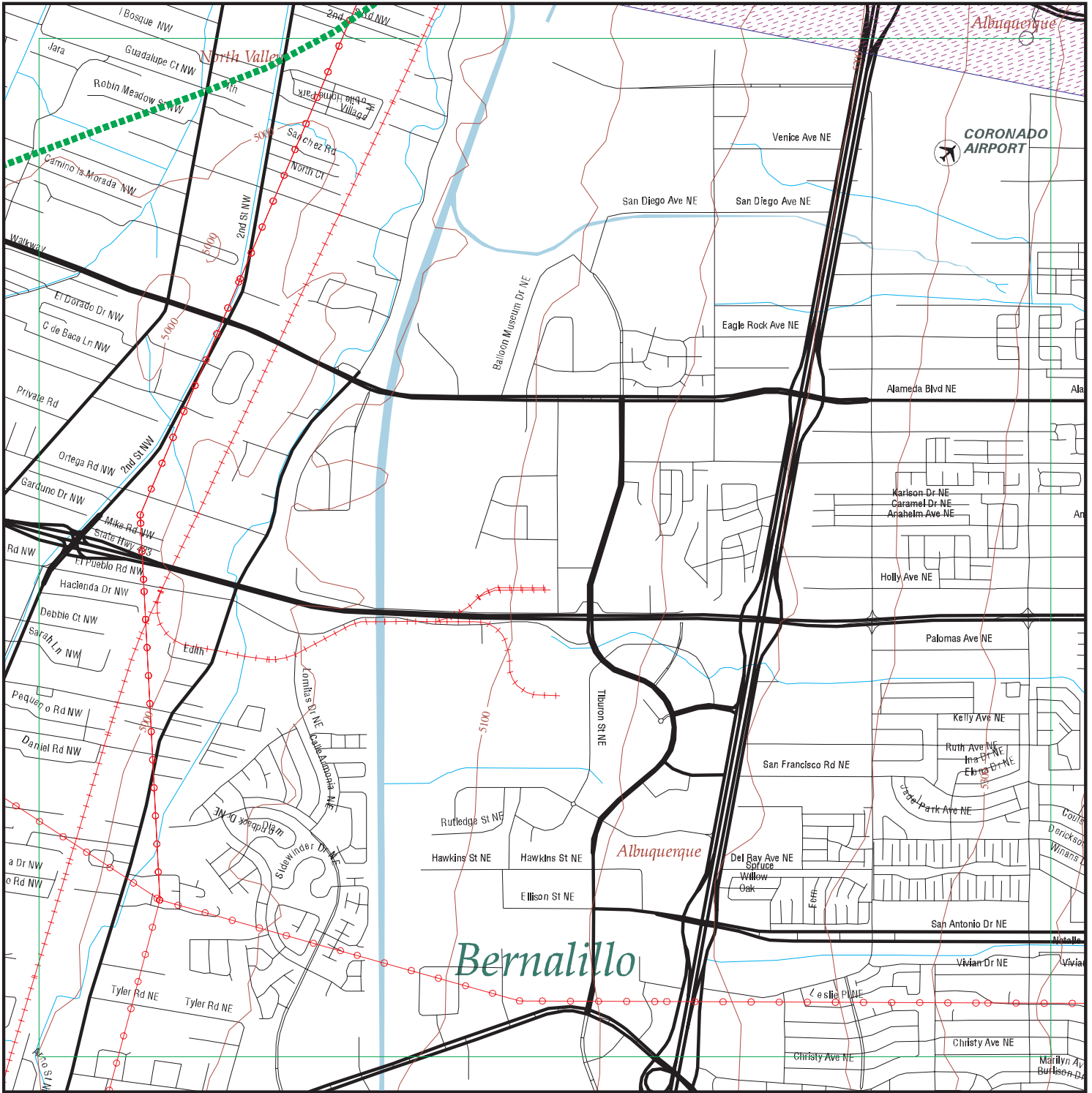




FOCUS MAP 4 ORPHAN SUMMARY

City	EDR ID	Site Name	Site Address	Zip	Database(s)
ALBUQUERQUE	1003873655	ALBUQUERQUE CITY OF SACRAMENTO LANDFILL	I-25 & LOS ANGELES NE CORNER	87113	CERC-NFRAP
ALBUQUERQUE	S106105638	KEERS ASBESTOS LANDFILL	HWY 55 14 MILES S OF MOUNTAINAIR	87113	SWF/LF
ALBUQUERQUE	S106105631	CERRO COLORADO LANDFILL	18,000 CERRO COLORADO SW	87107	SWF/LF
ALBUQUERQUE	1004754329	RENTAL SERVICE CORPORATION (AKA RSC)	9170 COORS RD NE	87120	RCRA-SQG
ALBUQUERQUE	1006809878	THE HOME DEPOT 3504	10200 COORS DR NEW	87114	RCRA-SQG, FINDS
ALBUQUERQUE	1008374298	SAMS CLUB#4703	10600 COORS BLVD BYPASS NW	87114	RCRA-SQG
ALBUQUERQUE	S107600392	PINO YARDS TRANSFER STATION	FACILITY IS NOT IN SERVICE WAS NOT	87107	SWF/LF
ALBUQUERQUE	1007264812	INDY'S CLEANERS INC.	9401 GOLF COURSE RD SUTIES B&C	87114	RCRA-SQG
ALBUQUERQUE	1003873623	BERNALILLO COUNTY SANITATION	LOS ANGELES AVE	87113	CERC-NFRAP
ALBUQUERQUE	1003873654	ALBUQUERQUE CITY OF LOS ANGELES LANDFILL	LOS ANGELES AVE - N VALLEY SEC	87113	CERC-NFRAP
ALBUQUERQUE	U003886304	CIRCLE K STORE NO - 8944	1400 MONTANO	87107	UST
ALBUQUERQUE	1004754484	ZIP LUBE	3601 NEW MEXICO HWY 528	87107	RCRA-SQG, FINDS
ALBUQUERQUE	U003965230	TRI GAS INC A	4500 S PASEO DEL NORTE	87113	UST
ALBUQUERQUE	S106105614	SOUTH BROADWAY LANDFILL	SAME LOCATION AS THE MESA DEL SOL L	87107	SWF/LF
CORRALES	1001491762	COTTONWOOD MONTESSORI	CORRALES ROAD	87048	CERCLIS
CORRALES	1000693325	LOVELACE NORTHWEST OFFICE	3751 RIO RANCHO BLVD NW	87048	RCRA-SQG, FINDS
CORRALES	1003873626	CORRALES CORRALS	STAR ROUTE	87048	CERC-NFRAP
SAN JUAN	S106426185		SAN JUAN MR. JIM PARKER (505-576-94	87120	LUST, SPILLS
USA COUNTY	1007922101	MOTOROLA CERAMIC PRODUCTS	4800 ALAMEDA N.E. ALBUQUERQUE	87113	CT MANIFEST

# Focus Map 5

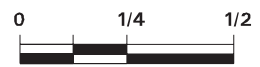


EDR DataMap® - Environmental Atlas

## Albuquerque Levee

### Legend

- |               |                |                         |                   |              |
|---------------|----------------|-------------------------|-------------------|--------------|
| Roads         | Waterways      | Powerlines              | Water             | Listed Sites |
| Major Roads   | Railroads      | Pipelines               | Superfund Sites   |              |
| Contour Lines | Study Boundary | Fault Lines             | Federal DOD Sites |              |
|               |                | Indian Reservations BIA |                   |              |



Scale in Miles

FOCUS MAP 5 SUMMARY

<u>Database</u>	<u>Total Plotted</u>
<b><u>FEDERAL RECORDS</u></b>	
NPL	0
Proposed NPL	0
Delisted NPL	0
NPL RECOVERY	0
CERCLIS	0
CERC-NFRAP	0
CORRACTS	0
RCRA TSD	0
RCRA Lg. Quan. Gen.	0
RCRA Sm. Quan. Gen.	0
ERNS	0
HMIRS	0
US ENG CONTROLS	0
US INST CONTROL	0
DOD	0
FUDS	0
US BROWNFIELDS	0
CONSENT	0
ROD	0
UMTRA	0
ODI	0
TRIS	0
TSCA	0
FTTS	0
SSTS	0
ICIS	0
LUCIS	0
RADINFO	0
CDL	0
PADS	0
MLTS	0
MINES	0
FINDS	0
RAATS	0
<b><u>STATE AND LOCAL RECORDS</u></b>	
State Haz. Waste	N/A
State Landfill	0
SWRCY	0
LUST	0
UST	0
LAST	0
AST	0
SPILLS	0
INST CONTROL	0
VCP	0
DRYCLEANERS	0

## FOCUS MAP 5 SUMMARY

<u>Database</u>	<u>Total Plotted</u>
NPDES	0
ASBESTOS	0
<b><u>TRIBAL RECORDS</u></b>	
INDIAN RESERV	1
INDIAN LUST	0
INDIAN UST	0
<b><u>EDR PROPRIETARY RECORDS</u></b>	
Manufactured Gas Plants	0

### NOTES:

Sites may be listed in more than one database

N/A = This State does not maintain a SHWS list. See the Federal CERCLIS list.

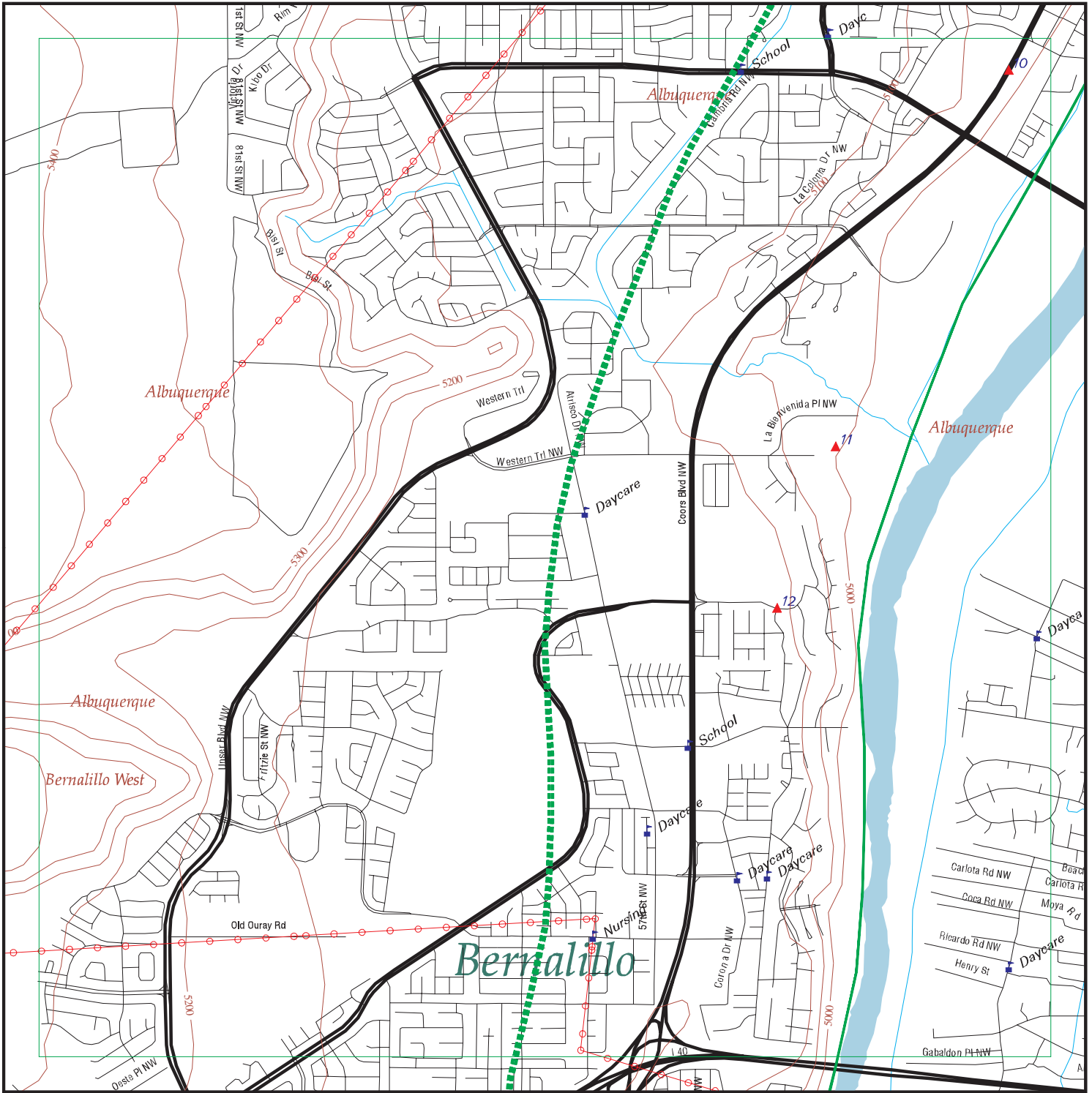
MAP FINDINGS  
FOCUS MAP 5

<u>Map ID</u>	<u>Site</u>	<u>Database(s)</u>	<u>EPA ID Number</u>
<b>IND RES Region</b>	<b>SANDIA INDIAN RESERVATION</b> <b>SANDIA INDIAN RESERVATION (County), NM</b> INDIAN RESERV: Feature: Indian Reservation Name: Sandia Indian Reservation Agency: BIA State: NM	<b>INDIAN RESERV</b>	<b>CIND100376 N/A</b>

FOCUS MAP 5 ORPHAN SUMMARY

City	EDR ID	Site Name	Site Address	Zip	Database(s)
ALBUQUERQUE	1003873655	ALBUQUERQUE CITY OF SACRAMENTO LANDFILL	I-25 & LOS ANGELES NE CORNER	87113	CERC-NFRAP
ALBUQUERQUE	S106105638	KEERS ASBESTOS LANDFILL	HWY 55 14 MILES S OF MOUNTAINAIR	87113	SWF/LF
ALBUQUERQUE	S106105631	CERRO COLORADO LANDFILL	18,000 CERRO COLORADO SW	87107	SWF/LF
ALBUQUERQUE	S107600392	PINO YARDS TRANSFER STATION	FACILITY IS NOT IN SERVICE WAS NOT	87107	SWF/LF
ALBUQUERQUE	1003873609	ALBUQUERQUE CITY OF SAN ANT SAN MATEO	FRONTAGE AND SAN ANTONIO NE	87109	CERC-NFRAP
ALBUQUERQUE	1000256690	DIGINETICS INC	7500 JEFFERSON NE COURTYARD 1	87109	RCRA-SQG, FINDS
ALBUQUERQUE	U003711573	FARMERS MARKET	5801 LOS ANALEN NE	87109	UST
ALBUQUERQUE	1003873623	BERNALILLO COUNTY SANITATION	LOS ANGELES AVE	87113	CERC-NFRAP
ALBUQUERQUE	1003873654	ALBUQUERQUE CITY OF LOS ANGELES LANDFILL	LOS ANGELES AVE - N VALLEY SEC	87113	CERC-NFRAP
ALBUQUERQUE	1004754439	DUNN EDWARDS STORE 122	225 MANUAL NORTH WEST	87107	RCRA-SQG, FINDS
ALBUQUERQUE	1004754484	ZIP LUBE	3601 NEW MEXICO HWY 528	87107	RCRA-SQG, FINDS
ALBUQUERQUE	1000301148	PULMONARY ASSOC LTD	6100 PAN AMER FRWY NE #390	87109	RCRA-SQG, FINDS
ALBUQUERQUE	U003965230	TRI GAS INC A	4500 S PASEO DEL NORTE	87113	UST
ALBUQUERQUE	S106105614	SOUTH BROADWAY LANDFILL	SAME LOCATION AS THE MESA DEL SOL L	87107	SWF/LF
ALBUQUERQUE	1001222061	PHILLIPS PETROLEUM CO SS28006	6951 SAN ANTONIO NE	87109	RCRA-SQG
ALBUQUERQUE	1009388599	BIEN MUR TRAVEL CENTER	8901 TRAMWAY NE	87113	INDIAN UST
ALBUQUERQUE	1007571012	WHITE CAP CONSTRUCTION SUPPLY	6707 A WASHINGTON ST N.E.	87109	RCRA-SQG
HOBBS	1008377387	HOBBS ARMY AIRFIELD	6 MI NW OF HOBBS, WITHIN NORTHERN	87109	CERCLIS
USA COUNTY	1007922101	MOTOROLA CERAMIC PRODUCTS	4800 ALAMEDA N.E. ALBUQUERQUE	87113	CT MANIFEST

# Focus Map 6



EDR DataMap® - Environmental Atlas

## Albuquerque Levee

### Legend

- |                         |                |             |                   |              |
|-------------------------|----------------|-------------|-------------------|--------------|
| Roads                   | Waterways      | Powerlines  | Water             | Listed Sites |
| Major Roads             | Railroads      | Pipelines   | Superfund Sites   |              |
| Contour Lines           | Study Boundary | Fault Lines | Federal DOD Sites |              |
| Indian Reservations BIA |                |             |                   |              |



Scale in Miles



FOCUS MAP 6 SUMMARY

<u>Database</u>	<u>Total Plotted</u>
<b><u>FEDERAL RECORDS</u></b>	
NPL	0
Proposed NPL	0
Delisted NPL	0
NPL RECOVERY	0
CERCLIS	0
CERC-NFRAP	0
CORRACTS	0
RCRA TSD	0
RCRA Lg. Quan. Gen.	0
RCRA Sm. Quan. Gen.	1
ERNS	0
HMIRS	0
US ENG CONTROLS	0
US INST CONTROL	0
DOD	0
FUDS	0
US BROWNFIELDS	0
CONSENT	0
ROD	0
UMTRA	0
ODI	0
TRIS	0
TSCA	0
FTTS	0
SSTS	0
ICIS	0
LUCIS	0
RADINFO	0
CDL	0
PADS	0
MLTS	0
MINES	0
FINDS	1
RAATS	0
<b><u>STATE AND LOCAL RECORDS</u></b>	
State Haz. Waste	N/A
State Landfill	0
SWRCY	0
LUST	2
UST	1
LAST	0
AST	0
SPILLS	0
INST CONTROL	0
VCP	0
DRYCLEANERS	0

## FOCUS MAP 6 SUMMARY

<u>Database</u>	<u>Total Plotted</u>
NPDES	0
ASBESTOS	0
<b><u>TRIBAL RECORDS</u></b>	
INDIAN RESERV	0
INDIAN LUST	0
INDIAN UST	0
<b><u>EDR PROPRIETARY RECORDS</u></b>	
Manufactured Gas Plants	0

### NOTES:

Sites may be listed in more than one database

N/A = This State does not maintain a SHWS list. See the Federal CERCLIS list.

MAP FINDINGS  
FOCUS MAP 6

Map ID	Site	Database(s)	EPA ID Number
10	<b>RALEYS NO 805</b> <b>6200 COORS BLVD NW</b> <b>ALBUQUERQUE, NM 87120</b>	<b>RCRA-SQG</b> <b>FINDS</b>	<b>1001818023</b> <b>NMR000003251</b>
	RCRAInfo: Owner: RALEYS OF NEW MEXICO (505) 797-0522 EPA ID: NMR000003251 Contact: DAN HEAVNER (505) 897-1800 Classification: Small Quantity Generator TSDF Activities: Not reported Violation Status: No violations found		
	FINDS: Other Pertinent Environmental Activity Identified at Site		
	RCRAInfo is a national information system that supports the Resource Conservation and Recovery Act (RCRA) program through the tracking of events and activities related to facilities that generate, transport, and treat, store, or dispose of hazardous waste. RCRAInfo allows RCRA program staff to track the notification, permit, compliance, and corrective action activities required under RCRA.		
11	<b>LIFT STATION NO 24</b> <b>LA BIEN VENIDA NW</b> <b>ALBUQUERQUE, NM 87103</b>	<b>LUST</b> <b>UST</b>	<b>U003189636</b> <b>N/A</b>
	LUST: Priority Rank: Not reported Mitigating Factor Score: Not reported Total Score To Assign Relative Rank: Not reported Release ID: 2574 Facility ID: 1475 Date Release Reported: 06/20/1995 <b>Status: No Further Action Required</b> Status Date: 01/08/1996 Project Manager: Thomas Leck		
	UST: Owner ID: 14890 Owner Name: ALBUQUERQUE (CITY OF) - ENVIRONMENTAL HEALTH DEPT Owner Address: PO BOX 1293 Owner Address 2: Not reported Owner City,St,Zip: ALBUQUERQUE, NM 87103 Owner Telephone: 505-768-2669 Facility ID: 1475 Secondary Address: Not reported Tank ID: 18414 <b>Tank Status: REMOVED</b> Tank Type: Underground Tank Capacity: 1000 Tank Substance: DIESEL		

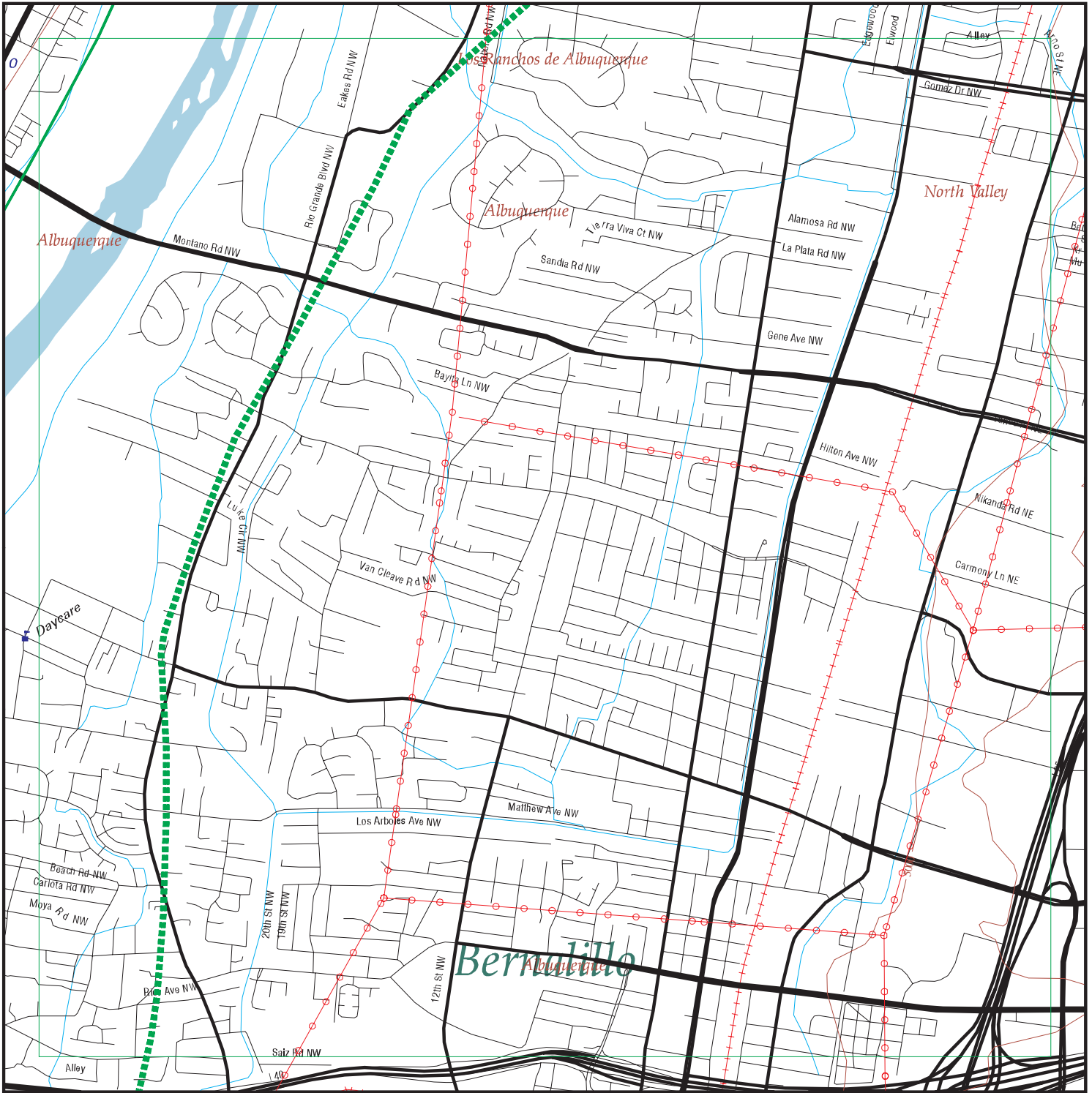
MAP FINDINGS  
FOCUS MAP 6

Map ID	Site	Database(s)	EPA ID Number
12	<b>ST PIUS HIGH</b> <b>4000 SAINT JOSEPHS PL NW</b> <b>ALBUQUERQUE, NM 87120</b>	LUST	<b>S105959722</b> <b>N/A</b>
	LUST: Priority Rank: Not reported Mitigating Factor Score: Not reported Total Score To Assign Relative Rank: Not reported Release ID: 812 Facility ID: 8815 Date Release Reported: 08/05/1991 <b>Status: No Further Action Required</b> Status Date: 11/13/1991 Project Manager: UNKNOWN		

FOCUS MAP 6 ORPHAN SUMMARY

City	EDR ID	Site Name	Site Address	Zip	Database(s)
ALBUQUERQUE	1004754194	HOMEBASE #0066	3400 CALLE CUERYO NW	87104	RCRA-SQG, FINDS
ALBUQUERQUE	1004754594	ALAMO RADIATOR	520 CANDELARIA	87107	RCRA-SQG, FINDS
ALBUQUERQUE	S106105631	CERRO COLORADO LANDFILL	18,000 CERRO COLORADO SW	87107	SWF/LF
ALBUQUERQUE	1008374303	AMIGOS AUTO SALVAGE	2510 COORS SOUTH WEST	87121	RCRA-SQG
ALBUQUERQUE	1004754329	RENTAL SERVICE CORPORATION (AKA RSC)	9170 COORS RD NE	87120	RCRA-SQG
ALBUQUERQUE	1003875582	PUBLIC SERVICE COMPANY-PRAGER STATION	SW CORNER OF INT 40 AND 12TH ST.	87104	CERC-NFRAP
ALBUQUERQUE	S107600392	PINO YARDS TRANSFER STATION	FACILITY IS NOT IN SERVICE WAS NOT	87107	SWF/LF
ALBUQUERQUE	1004754439	DUNN EDWARDS STORE 122	225 MANUAL NORTH WEST	87107	RCRA-SQG, FINDS
ALBUQUERQUE	U003886304	CIRCLE K STORE NO - 8944	1400 MONTANO	87107	UST
ALBUQUERQUE	1004754484	ZIP LUBE	3601 NEW MEXICO HWY 528	87107	RCRA-SQG, FINDS
ALBUQUERQUE	U003989465	TRACT 159 AKA TRACT 220	W OF WESTLAND ATRISCO GRANT	87105	UST
ALBUQUERQUE	1003873679	MOUNTAINVIEW SUBDIVISION	ST RT 47, 3 MI N INTST HWY 25	87105	CERC-NFRAP
ALBUQUERQUE	S106105614	SOUTH BROADWAY LANDFILL	SAME LOCATION AS THE MESA DEL SOL L	87107	SWF/LF
ALBUQUERQUE	1006809852	NEW MEXICO AUTO RECYCLERS	2916 SAN YGNACIO SW	87121	RCRA-SQG, FINDS
ALBUQUERQUE	1004754009	PHILLIPS PIPELINE-ALBUQUERQUE	6356 STATE ROAD 47SW	87105	RCRA-SQG, FINDS
ALBUQUERQUE	1006809876	CHAVA TRUCKING	6313 STATE RD 47 SE	87105	RCRA-SQG, FINDS
BERNALILLO	S106105651	SOUTHWEST LANDFILL LLC	ABQ, BERNALILLO, COORS AND PAJARITO	87121	SWF/LF
SAN JUAN	S106426185		SAN JUAN MR. JIM PARKER (505-576-94	87120	LUST, SPILLS

# Focus Map 7



EDR DataMap® - Environmental Atlas

## Albuquerque Levee

### Legend

- |               |                |                         |                   |              |
|---------------|----------------|-------------------------|-------------------|--------------|
| Roads         | Waterways      | Powerlines              | Water             | Listed Sites |
| Major Roads   | Railroads      | Pipelines               | Superfund Sites   |              |
| Contour Lines | Study Boundary | Fault Lines             | Federal DOD Sites |              |
|               |                | Indian Reservations BIA |                   |              |

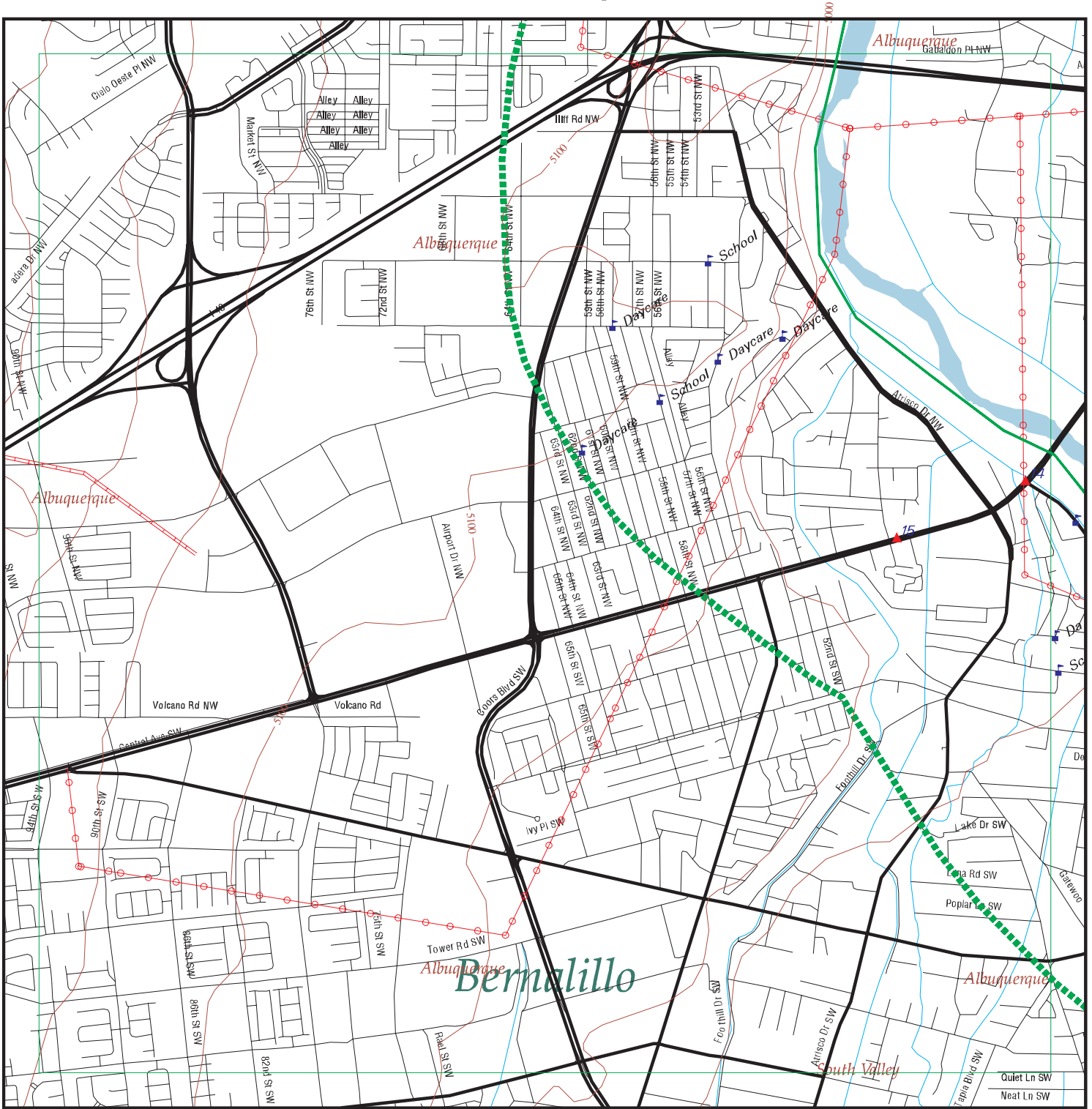


Scale in Miles

FOCUS MAP 7 ORPHAN SUMMARY

City	EDR ID	Site Name	Site Address	Zip	Database(s)
ALBUQUERQUE	1001114936	USGS CONTAMINATED WELL	IRON/KIT CARSON STREETS	87102	CERCLIS, FINDS
ALBUQUERQUE	1004754145	COMGRAPHIX INC	2720 C & O BROADBENT PKWAY NE	87102	RCRA-SQG, FINDS
ALBUQUERQUE	1003873655	ALBUQUERQUE CITY OF SACRAMENTO LANDFILL	I-25 & LOS ANGELES NE CORNER	87113	CERC-NFRAP
ALBUQUERQUE	1004564751	PNM PRAGER GENERATING STATION	N 12TH ST & I-40	87102	RCRA-SQG, FINDS
ALBUQUERQUE	1003876010	USGS WELL, 12TH STREET AND I-40	12TH STREET AND INTERSTATE 40	87102	CERC-NFRAP
ALBUQUERQUE	S105422237	FUR & HIDE CO	700 N 1ST NW	87102	LUST
ALBUQUERQUE	S106105638	KEERS ASBESTOS LANDFILL	HWY 55 14 MILES S OF MOUNTAINAIR	87113	SWF/LF
ALBUQUERQUE	1001126507	GW PLUME/4TH & HAINES STREETS	BETWEEN 2ND & 5TH ST. MCKNIGHT & ASPEN	87102	CERCLIS, FINDS
ALBUQUERQUE	1004754087	CHEVRON PIPE LINE ALB TERMINAL	3200 BROADWAY NE SWAB TRAF	87102	RCRA-SQG
ALBUQUERQUE	1006817421	ESTRADA AUTO SALVAGE	4216 BROADWAY SE	87102	RCRA-SQG
ALBUQUERQUE	S104995638	RHINO ENVIRONMENTAL SERVICES MTU	300 BROADWAY NE	87102	SWF/LF
ALBUQUERQUE	1004754194	HOMEBASE #0066	3400 CALLE CUERYO NW	87104	RCRA-SQG, FINDS
ALBUQUERQUE	1004754594	ALAMO RADIATOR	520 CANDELARIA	87107	RCRA-SQG, FINDS
ALBUQUERQUE	S106105631	CERRO COLORADO LANDFILL	18,000 CERRO COLORADO SW	87107	SWF/LF
ALBUQUERQUE	1000399297	UNITED PARCEL SVC	2401 COMANCHE N E	87107	RCRA-SQG
ALBUQUERQUE	1004754329	RENTAL SERVICE CORPORATION (AKA RSC)	9170 COORS RD NE	87120	RCRA-SQG
ALBUQUERQUE	1003875582	PUBLIC SERVICE COMPANY-PRAGER STATION	SW CORNER OF INT 40 AND 12TH ST.	87104	CERC-NFRAP
ALBUQUERQUE	1004754227	ST JOSEPH REHABILITATION HOSPITAL	505 ELM ST	87102	RCRA-SQG, FINDS
ALBUQUERQUE	S107600392	PINO YARDS TRANSFER STATION	FACILITY IS NOT IN SERVICE WAS NOT	87107	SWF/LF
ALBUQUERQUE	1003873623	BERNALILLO COUNTY SANITATION	LOS ANGELES AVE	87113	CERC-NFRAP
ALBUQUERQUE	1003873654	ALBUQUERQUE CITY OF LOS ANGELES LANDFILL	LOS ANGELES AVE - N VALLEY SEC	87113	CERC-NFRAP
ALBUQUERQUE	1004754439	DUNN EDWARDS STORE 122	225 MANUAL NORTH WEST	87107	RCRA-SQG, FINDS
ALBUQUERQUE	U003886304	CIRCLE K STORE NO - 8944	1400 MONTANO	87107	UST
ALBUQUERQUE	1004754484	ZIP LUBE	3601 NEW MEXICO HWY 528	87107	RCRA-SQG, FINDS
ALBUQUERQUE	U003965230	TRI GAS INC A	4500 S PASEO DEL NORTE	87113	UST
ALBUQUERQUE	S106105614	SOUTH BROADWAY LANDFILL	SAME LOCATION AS THE MESA DEL SOL L	87107	SWF/LF
SAN JUAN	S106426185		SAN JUAN MR. JIM PARKER (505-576-94	87120	LUST, SPILLS
TIJERAS	S107600370	BERNALILLO COUNTY TRANSFER STATION	711 US333	87102	SWF/LF

# Focus Map 8



EDR DataMap® - Environmental Atlas

## Albuquerque Levee

### Legend

- |                         |                |             |                   |              |
|-------------------------|----------------|-------------|-------------------|--------------|
| Roads                   | Waterways      | Powerlines  | Water             | Listed Sites |
| Major Roads             | Railroads      | Pipelines   | Superfund Sites   |              |
| Contour Lines           | Study Boundary | Fault Lines | Federal DOD Sites |              |
| Indian Reservations BIA |                |             |                   |              |



Scale in Miles



FOCUS MAP 8 SUMMARY

<u>Database</u>	<u>Total Plotted</u>
<b><u>FEDERAL RECORDS</u></b>	
NPL	0
Proposed NPL	0
Delisted NPL	0
NPL RECOVERY	0
CERCLIS	0
CERC-NFRAP	0
CORRACTS	0
RCRA TSD	0
RCRA Lg. Quan. Gen.	0
RCRA Sm. Quan. Gen.	0
ERNS	0
HMIRS	0
US ENG CONTROLS	0
US INST CONTROL	0
DOD	0
FUDS	0
US BROWNFIELDS	0
CONSENT	0
ROD	0
UMTRA	0
ODI	0
TRIS	0
TSCA	0
FTTS	0
SSTS	0
ICIS	0
LUCIS	0
RADINFO	0
CDL	0
PADS	0
MLTS	0
MINES	0
FINDS	0
RAATS	0
<b><u>STATE AND LOCAL RECORDS</u></b>	
State Haz. Waste	N/A
State Landfill	0
SWRCY	0
LUST	3
UST	2
LAST	0
AST	0
SPILLS	0
INST CONTROL	0
VCP	0
DRYCLEANERS	0

FOCUS MAP 8 SUMMARY

<u>Database</u>	<u>Total Plotted</u>
NPDES	0
ASBESTOS	0
<b><u>TRIBAL RECORDS</u></b>	
INDIAN RESERV	0
INDIAN LUST	0
INDIAN UST	0
<b><u>EDR PROPRIETARY RECORDS</u></b>	
Manufactured Gas Plants	0

NOTES:

Sites may be listed in more than one database

N/A = This State does not maintain a SHWS list. See the Federal CERCLIS list.

MAP FINDINGS  
FOCUS MAP 8

Map ID	Site	Database(s)	EPA ID Number
14	<b>MR GAS -NO1316</b> <b>3901 CENTRAL NW</b> <b>ALBUQUERQUE, NM 87105</b>	UST	U001387854 N/A
	UST: Owner ID: 16448 Owner Name: ABC PROPANE INC DBA AWC PROPANE INC Owner Address: PO BOX 627 Owner Address 2: Not reported Owner City,St,Zip: ROSWELL, NM 88202 Owner Telephone: 505-622-1130 Facility ID: 29496 Secondary Address: Not reported Tank ID: 27872 <b>Tank Status: REMOVED</b> Tank Type: Underground Tank Capacity: 10000 Tank Substance: UNLEADED GASOLINE  Owner ID: 16448 Owner Name: ABC PROPANE INC DBA AWC PROPANE INC Owner Address: PO BOX 627 Owner Address 2: Not reported Owner City,St,Zip: ROSWELL, NM 88202 Owner Telephone: 505-622-1130 Facility ID: 29496 Secondary Address: Not reported Tank ID: 27873 <b>Tank Status: REMOVED</b> Tank Type: Underground Tank Capacity: 10000 Tank Substance: SUPER UNLEADED  Owner ID: 16448 Owner Name: ABC PROPANE INC DBA AWC PROPANE INC Owner Address: PO BOX 627 Owner Address 2: Not reported Owner City,St,Zip: ROSWELL, NM 88202 Owner Telephone: 505-622-1130 Facility ID: 29496 Secondary Address: Not reported Tank ID: 27874 <b>Tank Status: REMOVED</b> Tank Type: Underground Tank Capacity: 4000 Tank Substance: DIESEL  Owner ID: 16448 Owner Name: ABC PROPANE INC DBA AWC PROPANE INC Owner Address: PO BOX 627 Owner Address 2: Not reported Owner City,St,Zip: ROSWELL, NM 88202 Owner Telephone: 505-622-1130 Facility ID: 29496 Secondary Address: Not reported Tank ID: 27875 <b>Tank Status: REMOVED</b> Tank Type: Underground Tank Capacity: 550		

MAP FINDINGS  
FOCUS MAP 8

Map ID	Site	Database(s)	EPA ID Number
	<b>MR GAS -NO1316 (Continued)</b> Tank Substance: KEROSENE		<b>U001387854</b>
14	<b>ATEX/T-GAS #1316</b> <b>3901 CENTRAL NW</b> <b>ALBUQUERQUE, NM 87105</b>  LUST: Priority Rank: Not reported Mitigating Factor Score: Not reported Total Score To Assign Relative Rank: Not reported Release ID: 3590 Facility ID: 29496 Date Release Reported: 07/19/1999 <b>Status: Monitoring, Responsible Party</b> Status Date: 02/01/2002 Project Manager: Thomas Leck  Priority Rank: 89 Mitigating Factor Score: 2 Total Score To Assign Relative Rank: 2917 Release ID: 2187 Facility ID: 29496 Date Release Reported: 02/02/1994 <b>Status: Monitoring, Responsible Party</b> Status Date: 02/01/2002 Project Manager: Thomas Leck	LUST	<b>S102873363</b> N/A
15	<b>ROBERTS OIL-CENTRAL</b> <b>4617 CENTRAL NW</b> <b>ALBUQUERQUE, NM 87108</b>  LUST: Priority Rank: Not reported Mitigating Factor Score: Not reported Total Score To Assign Relative Rank: Not reported Release ID: 2792 Facility ID: 1741 Date Release Reported: 11/17/1995 <b>Status: Aggr Cleanup Completed, Resp Party</b> Status Date: 07/01/2004 Project Manager: Thomas Leck	LUST	<b>1000959762</b> N/A
15	<b>PLATEAU 112</b> <b>4711 CENTRAL NW</b> <b>ALBUQUERQUE, NM 87105</b>  LUST: Priority Rank: Not reported Mitigating Factor Score: Not reported Total Score To Assign Relative Rank: Not reported Release ID: 3305 Facility ID: 1656 Date Release Reported: 11/07/1997 <b>Status: No Further Action Required</b> Status Date: 11/15/1999	LUST UST	<b>U003189774</b> N/A

MAP FINDINGS  
FOCUS MAP 8

Map ID Site Database(s) EPA ID Number

---

**PLATEAU 112 (Continued)**

**U003189774**

Project Manager: Thomas Leck

UST:

Owner ID: 364  
Owner Name: THRIFTWAY MARKETING CORPORATION  
Owner Address: 501 AIRPORT DRIVE  
Owner Address 2: SUITE 100  
Owner City,St,Zip: FARMINGTON, NM 87401  
Owner Telephone: 505-327-4965  
Facility ID: 1656  
Secondary Address: Not reported  
Tank ID: 18826  
**Tank Status: REMOVED**  
Tank Type: Underground  
Tank Capacity: 10000  
Tank Substance: EMPTY

Owner ID: 364  
Owner Name: THRIFTWAY MARKETING CORPORATION  
Owner Address: 501 AIRPORT DRIVE  
Owner Address 2: SUITE 100  
Owner City,St,Zip: FARMINGTON, NM 87401  
Owner Telephone: 505-327-4965  
Facility ID: 1656  
Secondary Address: Not reported  
Tank ID: 18827  
**Tank Status: REMOVED**  
Tank Type: Underground  
Tank Capacity: 3000  
Tank Substance: EMPTY

Owner ID: 364  
Owner Name: THRIFTWAY MARKETING CORPORATION  
Owner Address: 501 AIRPORT DRIVE  
Owner Address 2: SUITE 100  
Owner City,St,Zip: FARMINGTON, NM 87401  
Owner Telephone: 505-327-4965  
Facility ID: 1656  
Secondary Address: Not reported  
Tank ID: 18828  
**Tank Status: REMOVED**  
Tank Type: Underground  
Tank Capacity: 6000  
Tank Substance: EMPTY

Owner ID: 364  
Owner Name: THRIFTWAY MARKETING CORPORATION  
Owner Address: 501 AIRPORT DRIVE  
Owner Address 2: SUITE 100  
Owner City,St,Zip: FARMINGTON, NM 87401  
Owner Telephone: 505-327-4965  
Facility ID: 1656  
Secondary Address: Not reported  
Tank ID: 18829  
**Tank Status: REMOVED**  
Tank Type: Underground  
Tank Capacity: 3000

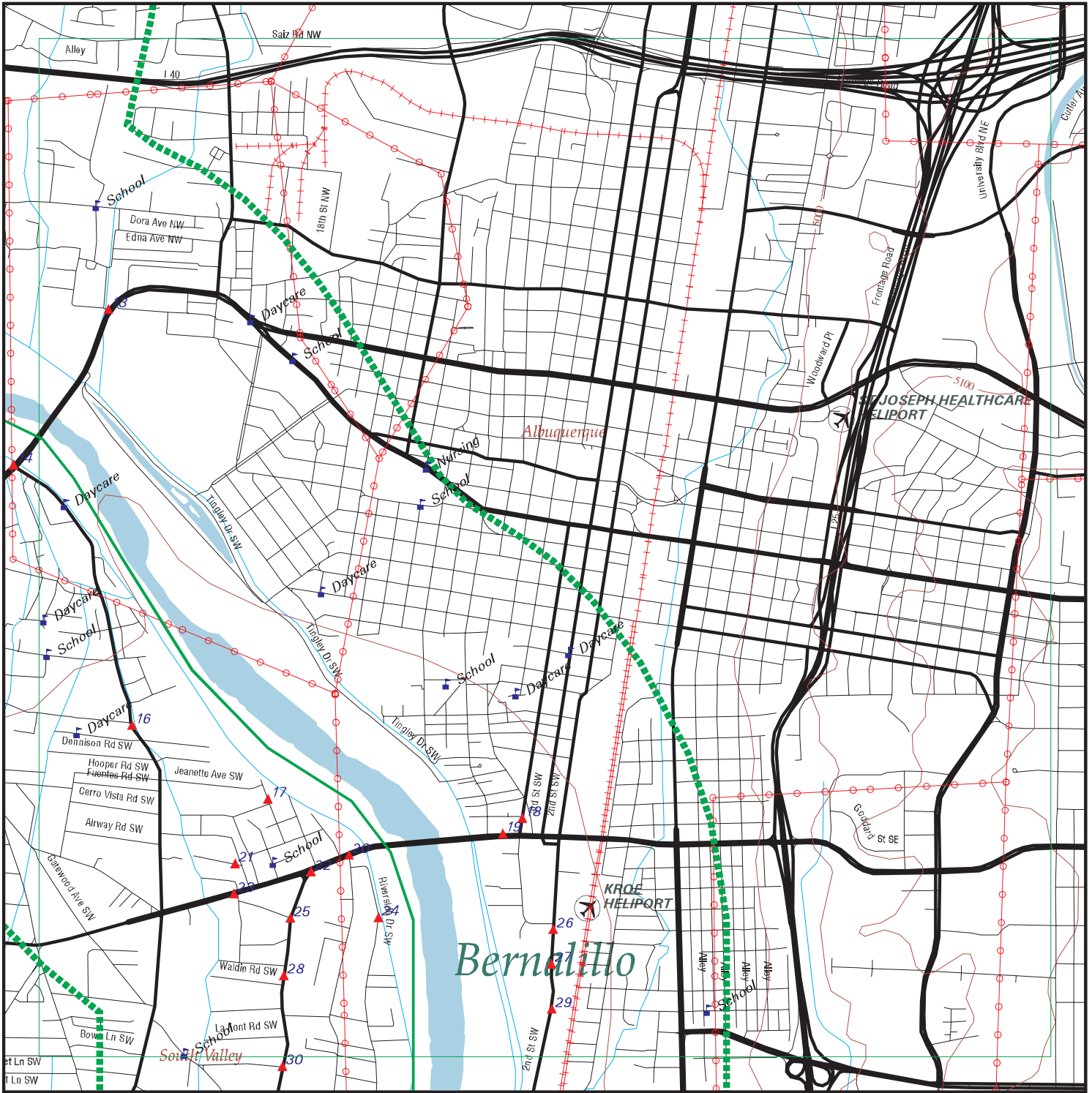
MAP FINDINGS  
FOCUS MAP 8

<u>Map ID</u>	<u>Site</u>	<u>Database(s)</u>	<u>EPA ID Number</u>
	<b>PLATEAU 112 (Continued)</b>		<b>U003189774</b>
	Tank Substance: EMPTY		

FOCUS MAP 8 ORPHAN SUMMARY

City	EDR ID	Site Name	Site Address	Zip	Database(s)
ALBUQUERQUE	1007990457	VANITY CLEANERS	1500 BRIDGE ST	87105	RCRA-SQG
ALBUQUERQUE	1004754194	HOMEBASE #0066	3400 CALLE CUERYO NW	87104	RCRA-SQG, FINDS
ALBUQUERQUE	1006931209	BIG O TIRES	5200 CENTRAL NE	87120	RCRA-SQG
ALBUQUERQUE	1004754208	CERRO COLORADO LANDFILL	18000 CERRO COLORADO	87121	RCRA-SQG, FINDS, AST
ALBUQUERQUE	1008374303	AMIGOS AUTO SALVAGE	2510 COORS SOUTH WEST	87121	RCRA-SQG
ALBUQUERQUE	1004754329	RENTAL SERVICE CORPORATION (AKA RSC)	9170 COORS RD NE	87120	RCRA-SQG
ALBUQUERQUE	1003875582	PUBLIC SERVICE COMPANY-PRAGER STATION	SW CORNER OF INT 40 AND 12TH ST.	87104	CERC-NFRAP
ALBUQUERQUE	1009218008	DAYTONA TRANSIT CENTER	8001 DAYTONA NW	87121	RCRA-SQG
ALBUQUERQUE	U003989465	TRACT 159 AKA TRACT 220	W OF WESTLAND ATRISCO GRANT	87105	UST
ALBUQUERQUE	1003873679	MOUNTAINVIEW SUBDIVISION	ST RT 47, 3 MI N INTST HWY 25	87105	CERC-NFRAP
ALBUQUERQUE	1006809852	NEW MEXICO AUTO RECYCLERS	2916 SAN YGNACIO SW	87121	RCRA-SQG, FINDS
ALBUQUERQUE	1004754009	PHILLIPS PIPELINE-ALBUQUERQUE	6356 STATE ROAD 47SW	87105	RCRA-SQG, FINDS
ALBUQUERQUE	1006809876	CHAVA TRUCKING	6313 STATE RD 47 SE	87105	RCRA-SQG, FINDS
ALBUQUERQUE	1003873611	ALBUQUERQUE CITY OF ATRISCO LANDFILL	SUNSET GARDENS & CORREGIDOR NW	87105	CERC-NFRAP
ALBUQUERQUE	1009312335	TEMPUR PRODUCTION USA, INC.	12907 TEMPUR PEDIC PARKWAY	87121	RCRA-SQG
BERNALILLO	S106105651	SOUTHWEST LANDFILL LLC	ABQ, BERNALILLO, COORS AND PAJARITO	87121	SWF/LF
SAN JUAN	S106426185		SAN JUAN MR. JIM PARKER (505-576-94	87120	LUST, SPILLS

# Focus Map 9



EDR DataMap® - Environmental Atlas

## Albuquerque Levee

### Legend

- |               |                |                         |                   |              |
|---------------|----------------|-------------------------|-------------------|--------------|
| Roads         | Waterways      | Powerlines              | Water             | Listed Sites |
| Major Roads   | Railroads      | Pipelines               | Superfund Sites   |              |
| Contour Lines | Study Boundary | Fault Lines             | Federal DOD Sites |              |
|               |                | Indian Reservations BIA |                   |              |



Scale in Miles



FOCUS MAP 9 SUMMARY

<u>Database</u>	<u>Total Plotted</u>
<b><u>FEDERAL RECORDS</u></b>	
NPL	0
Proposed NPL	0
Delisted NPL	0
NPL RECOVERY	0
CERCLIS	0
CERC-NFRAP	1
CORRACTS	0
RCRA TSD	0
RCRA Lg. Quan. Gen.	0
RCRA Sm. Quan. Gen.	1
ERNS	0
HMIRS	0
US ENG CONTROLS	0
US INST CONTROL	0
DOD	0
FUDS	0
US BROWNFIELDS	0
CONSENT	0
ROD	0
UMTRA	0
ODI	0
TRIS	0
TSCA	0
FTTS	0
SSTS	0
ICIS	0
LUCIS	0
RADINFO	0
CDL	0
PADS	0
MLTS	0
MINES	0
FINDS	0
RAATS	0
<b><u>STATE AND LOCAL RECORDS</u></b>	
State Haz. Waste	N/A
State Landfill	0
SWRCY	0
LUST	17
UST	11
LAST	1
AST	1
SPILLS	0
INST CONTROL	0
VCP	1
DRYCLEANERS	0

FOCUS MAP 9 SUMMARY

<u>Database</u>	<u>Total Plotted</u>
NPDES	0
ASBESTOS	0
<b><u>TRIBAL RECORDS</u></b>	
INDIAN RESERV	0
INDIAN LUST	0
INDIAN UST	0
<b><u>EDR PROPRIETARY RECORDS</u></b>	
Manufactured Gas Plants	0

NOTES:

Sites may be listed in more than one database

N/A = This State does not maintain a SHWS list. See the Federal CERCLIS list.

MAP FINDINGS  
FOCUS MAP 9

Map ID	Site	Database(s)	EPA ID Number
--------	------	-------------	---------------

13	<b>CASA GRANDE CHEVRON 2501 CENTRAL NW ALBUQUERQUE, NM 87104</b>	<b>LUST UST</b>	<b>U003189263 N/A</b>
----	--	---------------------	---------------------------

LUST:

Priority Rank:	Not reported
Mitigating Factor Score:	Not reported
Total Score To Assign Relative Rank:	Not reported
Release ID:	1339
Facility ID:	27269
Date Release Reported:	06/12/1992
<b>Status:</b>	<b>No Further Action Required</b>
Status Date:	04/02/1997
Project Manager:	UNKNOWN

UST:

Owner ID:	14134
Owner Name:	ATOMIC GASOLINE CO EVER READY OIL CO INC
Owner Address:	PO BOX 25845
Owner Address 2:	Not reported
Owner City,St,Zip:	ALBUQUERQUE, NM 87125
Owner Telephone:	505-842-8444
Facility ID:	27269
Secondary Address:	Not reported
Tank ID:	22650
<b>Tank Status:</b>	<b>REMOVED</b>
Tank Type:	Underground
Tank Capacity:	6000
Tank Substance:	GASOLINE UNKNOWN TYPE

Owner ID:	14134
Owner Name:	ATOMIC GASOLINE CO EVER READY OIL CO INC
Owner Address:	PO BOX 25845
Owner Address 2:	Not reported
Owner City,St,Zip:	ALBUQUERQUE, NM 87125
Owner Telephone:	505-842-8444
Facility ID:	27269
Secondary Address:	Not reported
Tank ID:	22651
<b>Tank Status:</b>	<b>REMOVED</b>
Tank Type:	Underground
Tank Capacity:	10000
Tank Substance:	GASOLINE UNKNOWN TYPE

Owner ID:	14134
Owner Name:	ATOMIC GASOLINE CO EVER READY OIL CO INC
Owner Address:	PO BOX 25845
Owner Address 2:	Not reported
Owner City,St,Zip:	ALBUQUERQUE, NM 87125
Owner Telephone:	505-842-8444
Facility ID:	27269
Secondary Address:	Not reported
Tank ID:	22652
<b>Tank Status:</b>	<b>REMOVED</b>
Tank Type:	Underground
Tank Capacity:	10000
Tank Substance:	GASOLINE UNKNOWN TYPE

MAP FINDINGS  
FOCUS MAP 9

Map ID	Site	Database(s)	EPA ID Number
--------	------	-------------	---------------

14	<b>MR GAS -NO1316 3901 CENTRAL NW ALBUQUERQUE, NM 87105</b>	<b>UST</b>	<b>U001387854 N/A</b>
----	---	------------	---------------------------

UST:

Owner ID: 16448  
 Owner Name: ABC PROPANE INC DBA AWC PROPANE INC  
 Owner Address: PO BOX 627  
 Owner Address 2: Not reported  
 Owner City,St,Zip: ROSWELL, NM 88202  
 Owner Telephone: 505-622-1130  
 Facility ID: 29496  
 Secondary Address: Not reported  
 Tank ID: 27872  
**Tank Status: REMOVED**  
 Tank Type: Underground  
 Tank Capacity: 10000  
 Tank Substance: UNLEADED GASOLINE

Owner ID: 16448  
 Owner Name: ABC PROPANE INC DBA AWC PROPANE INC  
 Owner Address: PO BOX 627  
 Owner Address 2: Not reported  
 Owner City,St,Zip: ROSWELL, NM 88202  
 Owner Telephone: 505-622-1130  
 Facility ID: 29496  
 Secondary Address: Not reported  
 Tank ID: 27873  
**Tank Status: REMOVED**  
 Tank Type: Underground  
 Tank Capacity: 10000  
 Tank Substance: SUPER UNLEADED

Owner ID: 16448  
 Owner Name: ABC PROPANE INC DBA AWC PROPANE INC  
 Owner Address: PO BOX 627  
 Owner Address 2: Not reported  
 Owner City,St,Zip: ROSWELL, NM 88202  
 Owner Telephone: 505-622-1130  
 Facility ID: 29496  
 Secondary Address: Not reported  
 Tank ID: 27874  
**Tank Status: REMOVED**  
 Tank Type: Underground  
 Tank Capacity: 4000  
 Tank Substance: DIESEL

Owner ID: 16448  
 Owner Name: ABC PROPANE INC DBA AWC PROPANE INC  
 Owner Address: PO BOX 627  
 Owner Address 2: Not reported  
 Owner City,St,Zip: ROSWELL, NM 88202  
 Owner Telephone: 505-622-1130  
 Facility ID: 29496  
 Secondary Address: Not reported  
 Tank ID: 27875  
**Tank Status: REMOVED**  
 Tank Type: Underground  
 Tank Capacity: 550

MAP FINDINGS  
FOCUS MAP 9

Map ID	Site	Database(s)	EPA ID Number
	<b>MR GAS -NO1316 (Continued)</b> Tank Substance: KEROSENE		<b>U001387854</b>
<b>14</b>	<b>ATEX/T-GAS #1316</b> <b>3901 CENTRAL NW</b> <b>ALBUQUERQUE, NM 87105</b>  LUST: Priority Rank: Not reported Mitigating Factor Score: Not reported Total Score To Assign Relative Rank: Not reported Release ID: 3590 Facility ID: 29496 Date Release Reported: 07/19/1999 <b>Status: Monitoring, Responsible Party</b> Status Date: 02/01/2002 Project Manager: Thomas Leck  Priority Rank: 89 Mitigating Factor Score: 2 Total Score To Assign Relative Rank: 2917 Release ID: 2187 Facility ID: 29496 Date Release Reported: 02/02/1994 <b>Status: Monitoring, Responsible Party</b> Status Date: 02/01/2002 Project Manager: Thomas Leck	<b>LUST</b>	<b>S102873363</b> <b>N/A</b>
<b>16</b>	<b>SERNA TRUCKING</b> <b>480 SUNSET ROAD</b> <b>ALBUQUERQUE, NM</b>  VCP: VRP Id Number: 53021007 Applicant: Bernalillo County Contact: Rick Shean NMEDPM: Sims Township/ Range: T10N, R3E, Sec 19 Lat/Long: 35.07538 -106.67601 Size (acres): 15.00000 CERCLIS ID: none Contamination Type: petroleum hydrocarbons Application Date: 2/7/2002 Final Acceptance Date: 7/26/2002 Land Restrictions: none Inst Controls: none Completion Cert Issue: 10/10/2002 Covenant Not To use Issue: 12/18/2002 Status: Not reported	<b>VCP</b>	<b>S106227825</b> <b>N/A</b>

MAP FINDINGS  
FOCUS MAP 9

Map ID	Site	Database(s)	EPA ID Number
17	<b>SENA SCHOOL BUS CO</b> <b>422 WILSHIRE SW</b> <b>ALBUQUERQUE, NM 87105</b>  UST: Owner ID: 14620 Owner Name: SENA SCHOOL BUS COMPANY Owner Address: 422 WILSHIRE SW Owner Address 2: Not reported Owner City,St,Zip: ALBUQUERQUE, NM 87105 Owner Telephone: 505-243-2331 Facility ID: 30530 Secondary Address: Not reported Tank ID: 30355 <b>Tank Status: REMOVED</b> Tank Type: Underground Tank Capacity: 1000 Tank Substance: UNLEADED GASOLINE	UST	U003189862 N/A
18	<b>BIG 98 TIRE STORE</b> <b>1522 FOURTH ST</b> <b>ALBUQUERQUE, NM 87105</b>  LUST: Priority Rank: Not reported Mitigating Factor Score: Not reported Total Score To Assign Relative Rank: Not reported Release ID: 2954 Facility ID: 26916 Date Release Reported: 04/24/1996 <b>Status: No Further Action Required</b> Status Date: 01/09/2004 Project Manager: Bruce Furst	LUST	S102013047 N/A
19	<b>VICKERS 2288</b> <b>511 BRIDGE SW</b> <b>ALBUQUERQUE, NM 87102</b>  LUST: Priority Rank: Not reported Mitigating Factor Score: Not reported Total Score To Assign Relative Rank: Not reported Release ID: 1151 Facility ID: 27714 Date Release Reported: 01/22/1992 <b>Status: No Further Action Required</b> Status Date: 12/05/1995 Project Manager: Steven Jetter	LUST	S101568810 N/A

MAP FINDINGS  
 FOCUS MAP 9

Map ID	Site	Database(s)	EPA ID Number
--------	------	-------------	---------------

20	<b>ROADRUNNER MINI MART 800 BRIDGE SW ALBUQUERQUE, NM 87104</b>	UST	U003543340 N/A
----	---	-----	-------------------

UST:

Owner ID: 47996  
 Owner Name: ROADRUNNER MINI MART LLC  
 Owner Address: 800 BRIDGE BLVD SW  
 Owner Address 2: Not reported  
 Owner City,St,Zip: ALBUQUERQUE, NM 87104  
 Owner Telephone: 505-873-2447  
 Facility ID: 29854  
 Secondary Address: Not reported  
 Tank ID: 28669  
**Tank Status: CURRENTLY IN USE**  
 Tank Type: Underground  
 Tank Capacity: 12000  
 Tank Substance: UNLEADED GASOLINE

Owner ID: 47996  
 Owner Name: ROADRUNNER MINI MART LLC  
 Owner Address: 800 BRIDGE BLVD SW  
 Owner Address 2: Not reported  
 Owner City,St,Zip: ALBUQUERQUE, NM 87104  
 Owner Telephone: 505-873-2447  
 Facility ID: 29854  
 Secondary Address: Not reported  
 Tank ID: 28670  
**Tank Status: CURRENTLY IN USE**  
 Tank Type: Underground  
 Tank Capacity: 12000  
 Tank Substance: DIESEL

Owner ID: 47996  
 Owner Name: ROADRUNNER MINI MART LLC  
 Owner Address: 800 BRIDGE BLVD SW  
 Owner Address 2: Not reported  
 Owner City,St,Zip: ALBUQUERQUE, NM 87104  
 Owner Telephone: 505-873-2447  
 Facility ID: 29854  
 Secondary Address: Not reported  
 Tank ID: 28671  
**Tank Status: CURRENTLY IN USE**  
 Tank Type: Underground  
 Tank Capacity: 12000  
 Tank Substance: UNLEADED GASOLINE

20	<b>VAN STEENIS HERMAN 800 BRIDGE BLVD SW ALBUQUERQUE, NM 87102</b>	UST	U003543385 N/A
----	--	-----	-------------------

UST:

Owner ID: 15189  
 Owner Name: VAN STEENIS HERMAN  
 Owner Address: 704 ARIZONA SE  
 Owner Address 2: Not reported  
 Owner City,St,Zip: ALBUQUERQUE, NM 87102  
 Owner Telephone: 505-255-7810  
 Facility ID: 31458  
 Secondary Address: Not reported

MAP FINDINGS  
FOCUS MAP 9

Map ID      Site      Database(s)      EPA ID Number

---

**VAN STEENIS HERMAN (Continued)**

**U003543385**

Tank ID: 32332  
**Tank Status: REMOVED**  
Tank Type: Underground  
Tank Capacity: Not reported  
Tank Substance: UNLEADED GASOLINE

Owner ID: 15189  
Owner Name: VAN STEENIS HERMAN  
Owner Address: 704 ARIZONA SE  
Owner Address 2: Not reported  
Owner City,St,Zip: ALBUQUERQUE, NM 87102  
Owner Telephone: 505-255-7810  
Facility ID: 31458

Secondary Address: Not reported  
Tank ID: 32333

**Tank Status: REMOVED**  
Tank Type: Underground  
Tank Capacity: Not reported  
Tank Substance: UNLEADED GASOLINE

Owner ID: 15189  
Owner Name: VAN STEENIS HERMAN  
Owner Address: 704 ARIZONA SE  
Owner Address 2: Not reported  
Owner City,St,Zip: ALBUQUERQUE, NM 87102  
Owner Telephone: 505-255-7810  
Facility ID: 31458

Secondary Address: Not reported  
Tank ID: 32334

**Tank Status: REMOVED**  
Tank Type: Underground  
Tank Capacity: Not reported  
Tank Substance: UNLEADED GASOLINE

Owner ID: 15189  
Owner Name: VAN STEENIS HERMAN  
Owner Address: 704 ARIZONA SE  
Owner Address 2: Not reported  
Owner City,St,Zip: ALBUQUERQUE, NM 87102  
Owner Telephone: 505-255-7810  
Facility ID: 31458

Secondary Address: Not reported  
Tank ID: 32335

**Tank Status: REMOVED**  
Tank Type: Underground  
Tank Capacity: Not reported  
Tank Substance: UNLEADED GASOLINE



MAP FINDINGS  
FOCUS MAP 9

Map ID	Site	Database(s)	EPA ID Number
--------	------	-------------	---------------

20	<b>FORMER CIRCLE K 734 100 LA VEGA SW ALBUQUERQUE, NM 87105</b>	UST	U003189432 N/A
----	---	-----	-------------------

UST:

Owner ID: 16455  
 Owner Name: REDD C K  
 Owner Address: 600 ALCALDE SW  
 Owner Address 2: APARTMENT 6B  
 Owner City,St,Zip: ALBUQUERQUE, NM 87104  
 Owner Telephone: Not reported  
 Facility ID: 28113  
 Secondary Address: Not reported  
 Tank ID: 24704  
**Tank Status: REMOVED**  
 Tank Type: Underground  
 Tank Capacity: 8000  
 Tank Substance: GASOLINE UNKNOWN TYPE

Owner ID: 16455  
 Owner Name: REDD C K  
 Owner Address: 600 ALCALDE SW  
 Owner Address 2: APARTMENT 6B  
 Owner City,St,Zip: ALBUQUERQUE, NM 87104  
 Owner Telephone: Not reported  
 Facility ID: 28113  
 Secondary Address: Not reported  
 Tank ID: 24705  
**Tank Status: REMOVED**  
 Tank Type: Underground  
 Tank Capacity: 8000  
 Tank Substance: GASOLINE UNKNOWN TYPE

Owner ID: 16455  
 Owner Name: REDD C K  
 Owner Address: 600 ALCALDE SW  
 Owner Address 2: APARTMENT 6B  
 Owner City,St,Zip: ALBUQUERQUE, NM 87104  
 Owner Telephone: Not reported  
 Facility ID: 28113  
 Secondary Address: Not reported  
 Tank ID: 24706  
**Tank Status: REMOVED**  
 Tank Type: Underground  
 Tank Capacity: 8000  
 Tank Substance: GASOLINE UNKNOWN TYPE

20	<b>BARELAS BRIDGE 800 BRIDGE SW ALBUQUERQUE, NM 87104</b>	LUST	S102641852 N/A
----	---	------	-------------------

LUST:

Priority Rank: 232  
 Mitigating Factor Score: 3  
 Total Score To Assign Relative Rank: 899  
 Release ID: 54  
 Facility ID: 29854  
 Date Release Reported: 08/03/1989  
**Status: Cleanup, State Lead with CAF**  
 Status Date: 05/14/1992

MAP FINDINGS  
FOCUS MAP 9

Map ID	Site	Database(s)	EPA ID Number
	<b>BARELAS BRIDGE (Continued)</b> Project Manager: Lane Address		<b>S102641852</b>
<b>20</b>	<b>CIRCLE K 734 LA VEGA 100 LA VEGA SW ALBUQUERQUE, NM 87105</b> LUST: Priority Rank: Not reported Mitigating Factor Score: Not reported Total Score To Assign Relative Rank: Not reported Release ID: 1473 Facility ID: 28113 Date Release Reported: 08/14/1992 <b>Status: No Further Action Required</b> Status Date: 06/22/1994 Project Manager: UNKNOWN	<b>LUST</b>	<b>S103924682 N/A</b>
<b>21</b>	<b>BUENO FOODS 1224 AIRWAY RD SW ALBUQUERQUE, NM 87105</b> LUST: Priority Rank: Not reported Mitigating Factor Score: Not reported Total Score To Assign Relative Rank: Not reported Release ID: 855 Facility ID: 28075 Date Release Reported: 09/04/1991 <b>Status: No Further Action Required</b> Status Date: 08/22/1994 Project Manager: UNKNOWN	<b>LUST</b>	<b>S102642000 N/A</b>
<b>22</b>	<b>C &amp; L TRANSMISSION 901 BRIDGE BLVD SW ALBUQUERQUE, NM 87105</b> RCRAInfo: Owner: C & L TRANSMISSION (505) 836-4594 EPA ID: NMR000010140 Contact: LUPE ROBELS (505) 836-4594 Classification: Conditionally Exempt Small Quantity Generator TSDF Activities: Not reported	<b>RCRA-SQG</b>	<b>1007990459 NMR000010140</b>

MAP FINDINGS  
FOCUS MAP 9

Map ID	Site	Database(s)	EPA ID Number
	<b>C &amp; L TRANSMISSION (Continued)</b> Violation Status: No violations found		1007990459
22	<b>TITO'S GARAGE</b> <b>829 BRIDGE ST</b> <b>ALBUQUERQUE, NM 87120</b>  LUST: Priority Rank: 345 Mitigating Factor Score: 3 Total Score To Assign Relative Rank: 590 Release ID: 688 Facility ID: 27641 Date Release Reported: 01/01/1991 <b>Status: Investigation, Responsible Party</b> Status Date: 06/01/2001 Project Manager: Thomas Williams	LUST	S101568783 N/A
22	<b>GASAMAT 552</b> <b>915 BRIDGE SW</b> <b>ALBUQUERQUE, NM 87105</b>  LUST: Priority Rank: 275 Mitigating Factor Score: 3 Total Score To Assign Relative Rank: 710 Release ID: 3304 Facility ID: 1283 Date Release Reported: 11/03/1997 <b>Status: Monitoring, Responsible Party</b> Status Date: 01/29/2002 Project Manager: Thomas Leck  UST: Owner ID: 354 Owner Name: GIANT INDUSTRIES ARIZONA INC Owner Address: 7324 4TH ST NW Owner Address 2: Not reported Owner City,St,Zip: ALBUQUERQUE, NM 87107 Owner Telephone: 480-502-6172 Facility ID: 1283 Secondary Address: Not reported Tank ID: 17951 <b>Tank Status: REMOVED</b> Tank Type: Underground Tank Capacity: 15000 Tank Substance: EMPTY  Owner ID: 354 Owner Name: GIANT INDUSTRIES ARIZONA INC Owner Address: 7324 4TH ST NW Owner Address 2: Not reported Owner City,St,Zip: ALBUQUERQUE, NM 87107 Owner Telephone: 480-502-6172 Facility ID: 1283 Secondary Address: Not reported Tank ID: 17952	LUST UST	U001386968 N/A

MAP FINDINGS  
FOCUS MAP 9

Map ID Site Database(s) EPA ID Number

---

**GASAMAT 552 (Continued)**

**U001386968**

**Tank Status:** REMOVED  
Tank Type: Underground  
Tank Capacity: 15000  
Tank Substance: EMPTY

Owner ID: 354  
Owner Name: GIANT INDUSTRIES ARIZONA INC  
Owner Address: 7324 4TH ST NW  
Owner Address 2: Not reported  
Owner City,St,Zip: ALBUQUERQUE, NM 87107  
Owner Telephone: 480-502-6172  
Facility ID: 1283  
Secondary Address: Not reported  
Tank ID: 17953

**Tank Status:** REMOVED  
Tank Type: Underground  
Tank Capacity: 4000  
Tank Substance: EMPTY

---

22

**DAVIS CHARLES  
829 BRIDGE ST  
ALBUQUERQUE, NM 87120**

**UST U003189353  
N/A**

UST:

Owner ID: 15762  
Owner Name: DAVIS CHARLES  
Owner Address: 1008 CUATRO CERRO  
Owner Address 2: Not reported  
Owner City,St,Zip: ALBUQUERQUE, NM 87123  
Owner Telephone: Not reported  
Facility ID: 27641  
Secondary Address: Not reported  
Tank ID: 33599  
**Tank Status:** REMOVED  
Tank Type: Underground  
Tank Capacity: 560  
Tank Substance: USED OIL

Owner ID: 15762  
Owner Name: DAVIS CHARLES  
Owner Address: 1008 CUATRO CERRO  
Owner Address 2: Not reported  
Owner City,St,Zip: ALBUQUERQUE, NM 87123  
Owner Telephone: Not reported  
Facility ID: 27641  
Secondary Address: Not reported  
Tank ID: 33600  
**Tank Status:** REMOVED  
Tank Type: Underground  
Tank Capacity: Not reported  
Tank Substance: UNKNOWN

MAP FINDINGS  
FOCUS MAP 9

Map ID	Site	Database(s)	EPA ID Number
23	<b>ATEX 212 (GASHO 1312 BRIDGE SW ALBUQUERQUE, NM 87105</b>	LUST	S105510872 N/A
	LUST: Priority Rank: 84 Mitigating Factor Score: 2 Total Score To Assign Relative Rank: 2928 Release ID: 1059 Facility ID: 31816 Date Release Reported: 01/31/1991 <b>Status: Aggr Cleanup Completed, St Lead, CAF</b> Status Date: 05/13/2005 Project Manager: Thomas Leck		
24	<b>WHITE SNOW LINEN 228 RIVERSIDE DR SW ALBUQUERQUE, NM 87105</b>	LUST	S106426221 N/A
	LUST: Priority Rank: Not reported Mitigating Factor Score: Not reported Total Score To Assign Relative Rank: Not reported Release ID: 529 Facility ID: 31617 Date Release Reported: 08/25/1988 <b>Status: No Further Action Required</b> Status Date: 10/27/1988 Project Manager: UNKNOWN		
24	<b>WHITE SNOW LINEN INC 1 228 RIVERSIDE DR SW ALBUQUERQUE, NM 87105</b>	UST	U003190002 N/A
	UST: Owner ID: 15931 Owner Name: GAULT JOE Owner Address: 294 RIVERSIDE DR SW Owner Address 2: Not reported Owner City,St,Zip: ALBUQUERQUE, NM 87105 Owner Telephone: Not reported Facility ID: 31617 Secondary Address: Not reported Tank ID: 32758 <b>Tank Status: REMOVED</b> Tank Type: Underground Tank Capacity: 1000 Tank Substance: HAZARDOUS SUBSTANCE, PETROLEUM (UNKNOWN TYPE) Owner ID: 15931 Owner Name: GAULT JOE Owner Address: 294 RIVERSIDE DR SW Owner Address 2: Not reported Owner City,St,Zip: ALBUQUERQUE, NM 87105 Owner Telephone: Not reported Facility ID: 31617 Secondary Address: Not reported Tank ID: 32759		

MAP FINDINGS  
FOCUS MAP 9

Map ID	Site	Database(s)	EPA ID Number
	<b>WHITE SNOW LINEN INC 1 (Continued)</b>		<b>U003190002</b>
	<b>Tank Status:</b> REMOVED Tank Type: Underground Tank Capacity: 500 Tank Substance: UNLEADED GASOLINE		
<b>25</b>	<b>PIT STOP</b> <b>305 ISLETA BLVD SW</b> <b>ALBUQUERQUE, NM 87105</b>  LUST: Priority Rank: 262 Mitigating Factor Score: 3 Total Score To Assign Relative Rank: 738 Release ID: 3379 Facility ID: 29986 Date Release Reported: 04/03/1998 <b>Status: Monitoring, Responsible Party</b> Status Date: 09/14/2000 Project Manager: Thomas Leck	<b>LUST</b>	<b>U003296527</b> N/A
<b>26</b>	<b>MRGCD VEHICLE YD</b> <b>1932 SECOND ST SW</b> <b>ALBUQUERQUE, NM 87103</b>  LUST: Priority Rank: Not reported Mitigating Factor Score: Not reported Total Score To Assign Relative Rank: Not reported Release ID: 1354 Facility ID: 29404 Date Release Reported: 06/26/1992 <b>Status: No Further Action Required</b> Status Date: 09/28/1992 Project Manager: UNKNOWN	<b>LUST</b>	<b>S101568682</b> N/A
<b>27</b>	<b>TREATMENT PLANT #1</b> <b>2100 2ND SW</b> <b>ALBUQUERQUE, NM 87102</b>  CERC-NFRAP: Site ID: 0600787 Federal Facility: Not a Federal Facility NPL Status: Not on the NPL Non NPL Status: NFRAP  CERCLIS-NFRAP Site Contact Name(s): Contact Name: Ladonna Walker Contact Tel: (214) 665-6666 Contact Title: Site Assessment Manager (SAM)  Contact Name: Philip Ofosu Contact Tel: (214) 665-3178 Contact Title: Site Assessment Manager (SAM)	<b>CERC-NFRAP</b>	<b>1004654816</b> <b>NMD000333468</b>

MAP FINDINGS  
FOCUS MAP 9

Map ID	Site	Database(s)	EPA ID Number
	<b>TREATMENT PLANT #1 (Continued)</b>		<b>1004654816</b>
	Site Description: Not reported		
	CERCLIS-NFRAP Assessment History:		
	Action: DISCOVERY		
	Date Started: Not reported		
	Date Completed: 01/01/1980		
	Priority Level: Not reported		
	Action: PRELIMINARY ASSESSMENT		
	Date Started: 08/01/1980		
	Date Completed: 01/20/1981		
	Priority Level: NFRAP (No Futher Remedial Action Planned)		
	Action: ARCHIVE SITE		
	Date Started: Not reported		
	Date Completed: 01/20/1981		
	Priority Level: Not reported		
28	<b>OLD HORN ISLETA 430 ISLETA SW ALBUQUERQUE, NM 87105</b>	<b>LUST</b>	<b>S101568693 N/A</b>
	LUST:		
	Priority Rank: 203		
	Mitigating Factor Score: 3		
	Total Score To Assign Relative Rank: 1514		
	Release ID: 851		
	Facility ID: 28600		
	Date Release Reported: 08/13/1991		
	<b>Status: Aggr Cleanup Completed, Resp Party</b>		
	Status Date: 05/16/2003		
	Project Manager: Thomas Leck		
29	<b>RECYCLE AMERICA PROCESSING FACILITY 2330 SECOND ST SW ALBUQUERQUE, NM 87105</b>	<b>LUST UST</b>	<b>U003189813 N/A</b>
	LUST:		
	Priority Rank: Not reported		
	Mitigating Factor Score: Not reported		
	Total Score To Assign Relative Rank: Not reported		
	Release ID: 708		
	Facility ID: 30173		
	Date Release Reported: 04/29/1991		
	<b>Status: No Further Action Required</b>		
	Status Date: 03/20/1992		
	Project Manager: UNKNOWN		
	UST:		
	Owner ID: 2674		
	Owner Name: WASTE MANAGEMENT OF NEW MEXICO		
	Owner Address: PO BOX 15700		
	Owner Address 2: Not reported		
	Owner City,St,Zip: RIO RANCHO, NM 87174		
	Owner Telephone: 505-892-2055		
	Facility ID: 30173		

MAP FINDINGS  
FOCUS MAP 9

Map ID Site Database(s) EPA ID Number

**RECYCLE AMERICA PROCESSING FACILITY (Continued)**

**U003189813**

Secondary Address: Not reported  
 Tank ID: 33593  
**Tank Status: REMOVED**  
 Tank Type: Underground  
 Tank Capacity: Not reported  
 Tank Substance: GASOLINE UNKNOWN TYPE

Owner ID: 2674  
 Owner Name: WASTE MANAGEMENT OF NEW MEXICO  
 Owner Address: PO BOX 15700  
 Owner Address 2: Not reported  
 Owner City,St,Zip: RIO RANCHO, NM 87174  
 Owner Telephone: 505-892-2055  
 Facility ID: 30173  
 Secondary Address: Not reported  
 Tank ID: 33594  
**Tank Status: REMOVED**  
 Tank Type: Underground  
 Tank Capacity: Not reported  
 Tank Substance: DIESEL

**29 CONSERVANCY OIL CO INC  
 2220 2ND SW  
 ALBUQUERQUE, NM 87102**

**LUST U003189321  
 UST N/A  
 AST  
 LAST**

**LUST:**

Priority Rank: Not reported  
 Mitigating Factor Score: Not reported  
 Total Score To Assign Relative Rank: Not reported  
 Release ID: 1662  
 Facility ID: 27501  
 Date Release Reported: 12/30/1992  
**Status: No Further Action Required**  
 Status Date: 04/05/1993  
 Project Manager: Michael Leger

Priority Rank: Not reported  
 Mitigating Factor Score: Not reported  
 Total Score To Assign Relative Rank: Not reported  
 Release ID: 4485  
 Facility ID: 27501  
 Date Release Reported: 02/01/2006  
**Status: Pre-Investigation, Confirmed Release**  
 Status Date: 02/01/2006  
 Project Manager: Michael Leger

**UST:**

Owner ID: 14426  
 Owner Name: CONSERVANCY OIL CO INC  
 Owner Address: PO BOX 865  
 Owner Address 2: Not reported  
 Owner City,St,Zip: ALBUQUERQUE, NM 87102  
 Owner Telephone: 505-842-0544  
 Facility ID: 27501  
 Secondary Address: Not reported  
 Tank ID: 23231



MAP FINDINGS  
FOCUS MAP 9

Map ID Site Database(s) EPA ID Number

---

**CONSERVANCY OIL CO INC (Continued)**

**U003189321**

**Tank Status:** REMOVED  
Tank Type: Underground  
Tank Capacity: 10000  
Tank Substance: PETROLEUM (UNKNOWN TYPE)

Owner ID: 14426  
Owner Name: CONSERVANCY OIL CO INC  
Owner Address: PO BOX 865  
Owner Address 2: Not reported  
Owner City,St,Zip: ALBUQUERQUE, NM 87102  
Owner Telephone: 505-842-0544  
Facility ID: 27501  
Secondary Address: Not reported  
Tank ID: 23232

**Tank Status:** REMOVED  
Tank Type: Underground  
Tank Capacity: 1000  
Tank Substance: UNLEADED GASOLINE

AST:

Facility ID: 27501  
Facility Addr 2: Not reported  
Tank ID: 34279  
Capacity: 5000  
Tank Status: REMOVED  
Substance: LUBRICATING OIL  
Tank Type: Aboveground  
Owner ID: 14426  
Owner Name: CONSERVANCY OIL CO INC  
Owner Addr: PO BOX 865  
Owner Addr2: Not reported  
Owner City,St,Zip: ALBUQUERQUE, NM 87102  
Owner Phone: 505-842-0544

Facility ID: 27501  
Facility Addr 2: Not reported  
Tank ID: 34280  
Capacity: 5000  
Tank Status: REMOVED  
Substance: LUBRICATING OIL  
Tank Type: Aboveground  
Owner ID: 14426  
Owner Name: CONSERVANCY OIL CO INC  
Owner Addr: PO BOX 865  
Owner Addr2: Not reported  
Owner City,St,Zip: ALBUQUERQUE, NM 87102  
Owner Phone: 505-842-0544

Facility ID: 27501  
Facility Addr 2: Not reported  
Tank ID: 34281  
Capacity: 5000  
Tank Status: REMOVED  
Substance: LUBRICATING OIL  
Tank Type: Aboveground  
Owner ID: 14426  
Owner Name: CONSERVANCY OIL CO INC

MAP FINDINGS  
FOCUS MAP 9

Map ID      Site      Database(s)      EPA ID Number

---

**CONSERVANCY OIL CO INC (Continued)**

**U003189321**

Owner Addr:      PO BOX 865  
Owner Addr2:     Not reported  
Owner City,St,Zip: ALBUQUERQUE, NM 87102  
Owner Phone:     505-842-0544

Facility ID:      27501  
Facility Addr 2:   Not reported  
Tank ID:          34282  
Capacity:         3000  
Tank Status:      REMOVED  
Substance:       LUBRICATING OIL  
Tank Type:        Aboveground  
Owner ID:         14426  
Owner Name:      CONSERVANCY OIL CO INC  
Owner Addr:      PO BOX 865  
Owner Addr2:     Not reported  
Owner City,St,Zip: ALBUQUERQUE, NM 87102  
Owner Phone:     505-842-0544

Facility ID:      27501  
Facility Addr 2:   Not reported  
Tank ID:          34283  
Capacity:         3000  
Tank Status:      REMOVED  
Substance:       LUBRICATING OIL  
Tank Type:        Aboveground  
Owner ID:         14426  
Owner Name:      CONSERVANCY OIL CO INC  
Owner Addr:      PO BOX 865  
Owner Addr2:     Not reported  
Owner City,St,Zip: ALBUQUERQUE, NM 87102  
Owner Phone:     505-842-0544

Facility ID:      27501  
Facility Addr 2:   Not reported  
Tank ID:          34284  
Capacity:         3000  
Tank Status:      REMOVED  
Substance:       LUBRICATING OIL  
Tank Type:        Aboveground  
Owner ID:         14426  
Owner Name:      CONSERVANCY OIL CO INC  
Owner Addr:      PO BOX 865  
Owner Addr2:     Not reported  
Owner City,St,Zip: ALBUQUERQUE, NM 87102  
Owner Phone:     505-842-0544

Facility ID:      27501  
Facility Addr 2:   Not reported  
Tank ID:          34285  
Capacity:         5000  
Tank Status:      REMOVED  
Substance:       LUBRICATING OIL  
Tank Type:        Aboveground  
Owner ID:         14426  
Owner Name:      CONSERVANCY OIL CO INC  
Owner Addr:      PO BOX 865

MAP FINDINGS  
FOCUS MAP 9

Map ID      Site      Database(s)      EPA ID Number

---

**CONSERVANCY OIL CO INC (Continued)**

**U003189321**

Owner Addr2:      Not reported  
Owner City,St,Zip: ALBUQUERQUE, NM 87102  
Owner Phone:      505-842-0544

Facility ID:      27501  
Facility Addr 2:      Not reported  
Tank ID:      34286  
Capacity:      5000  
Tank Status:      REMOVED  
Substance:      LUBRICATING OIL  
Tank Type:      Aboveground  
Owner ID:      14426  
Owner Name:      CONSERVANCY OIL CO INC  
Owner Addr:      PO BOX 865  
Owner Addr2:      Not reported  
Owner City,St,Zip: ALBUQUERQUE, NM 87102  
Owner Phone:      505-842-0544

Facility ID:      27501  
Facility Addr 2:      Not reported  
Tank ID:      34287  
Capacity:      5000  
Tank Status:      REMOVED  
Substance:      LUBRICATING OIL  
Tank Type:      Aboveground  
Owner ID:      14426  
Owner Name:      CONSERVANCY OIL CO INC  
Owner Addr:      PO BOX 865  
Owner Addr2:      Not reported  
Owner City,St,Zip: ALBUQUERQUE, NM 87102  
Owner Phone:      505-842-0544

Facility ID:      27501  
Facility Addr 2:      Not reported  
Tank ID:      34288  
Capacity:      5000  
Tank Status:      REMOVED  
Substance:      LUBRICATING OIL  
Tank Type:      Aboveground  
Owner ID:      14426  
Owner Name:      CONSERVANCY OIL CO INC  
Owner Addr:      PO BOX 865  
Owner Addr2:      Not reported  
Owner City,St,Zip: ALBUQUERQUE, NM 87102  
Owner Phone:      505-842-0544

Facility ID:      27501  
Facility Addr 2:      Not reported  
Tank ID:      34289  
Capacity:      5000  
Tank Status:      CURRENTLY IN USE  
Substance:      LUBRICATING OIL  
Tank Type:      Aboveground  
Owner ID:      14426  
Owner Name:      CONSERVANCY OIL CO INC  
Owner Addr:      PO BOX 865  
Owner Addr2:      Not reported

MAP FINDINGS  
FOCUS MAP 9

Map ID      Site      Database(s)      EPA ID Number

---

**CONSERVANCY OIL CO INC (Continued)**

**U003189321**

Owner City,St,Zip: ALBUQUERQUE, NM 87102  
Owner Phone: 505-842-0544

Facility ID: 27501  
Facility Addr 2: Not reported  
Tank ID: 34290  
Capacity: 5000  
Tank Status: CURRENTLY IN USE  
Substance: LUBRICATING OIL  
Tank Type: Aboveground  
Owner ID: 14426  
Owner Name: CONSERVANCY OIL CO INC  
Owner Addr: PO BOX 865  
Owner Addr2: Not reported  
Owner City,St,Zip: ALBUQUERQUE, NM 87102  
Owner Phone: 505-842-0544

Facility ID: 27501  
Facility Addr 2: Not reported  
Tank ID: 34291  
Capacity: 5000  
Tank Status: CURRENTLY IN USE  
Substance: LUBRICATING OIL  
Tank Type: Aboveground  
Owner ID: 14426  
Owner Name: CONSERVANCY OIL CO INC  
Owner Addr: PO BOX 865  
Owner Addr2: Not reported  
Owner City,St,Zip: ALBUQUERQUE, NM 87102  
Owner Phone: 505-842-0544

Facility ID: 27501  
Facility Addr 2: Not reported  
Tank ID: 34292  
Capacity: 5000  
Tank Status: CURRENTLY IN USE  
Substance: LUBRICATING OIL  
Tank Type: Aboveground  
Owner ID: 14426  
Owner Name: CONSERVANCY OIL CO INC  
Owner Addr: PO BOX 865  
Owner Addr2: Not reported  
Owner City,St,Zip: ALBUQUERQUE, NM 87102  
Owner Phone: 505-842-0544

Facility ID: 27501  
Facility Addr 2: Not reported  
Tank ID: 34293  
Capacity: 5000  
Tank Status: CURRENTLY IN USE  
Substance: LUBRICATING OIL  
Tank Type: Aboveground  
Owner ID: 14426  
Owner Name: CONSERVANCY OIL CO INC  
Owner Addr: PO BOX 865  
Owner Addr2: Not reported  
Owner City,St,Zip: ALBUQUERQUE, NM 87102

MAP FINDINGS  
FOCUS MAP 9

Map ID	Site	Database(s)	EPA ID Number
--------	------	-------------	---------------

**CONSERVANCY OIL CO INC (Continued)**

**U003189321**

Owner Phone: 505-842-0544

Facility ID: 27501  
Facility Addr 2: Not reported  
Tank ID: 34294  
Capacity: 5000  
Tank Status: CURRENTLY IN USE  
Substance: LUBRICATING OIL  
Tank Type: Aboveground  
Owner ID: 14426  
Owner Name: CONSERVANCY OIL CO INC  
Owner Addr: PO BOX 865  
Owner Addr2: Not reported  
Owner City,St,Zip: ALBUQUERQUE, NM 87102  
Owner Phone: 505-842-0544

**LAST:**

Facility ID: 4485  
fadd2: Not reported  
fadd3: Not reported  
Responsible Party: UNKNOWN  
Release Date: 2006-02-01 00:00:00  
Current Status: Pre-Investigation, Confirmed Release  
**Cleanup Date: Not reported**

**30**

**PHILS AUTO (ATEX)  
701 ISLETA BLVD SW  
ALBUQUERQUE, NM 87105**

**LUST S102448672  
N/A**

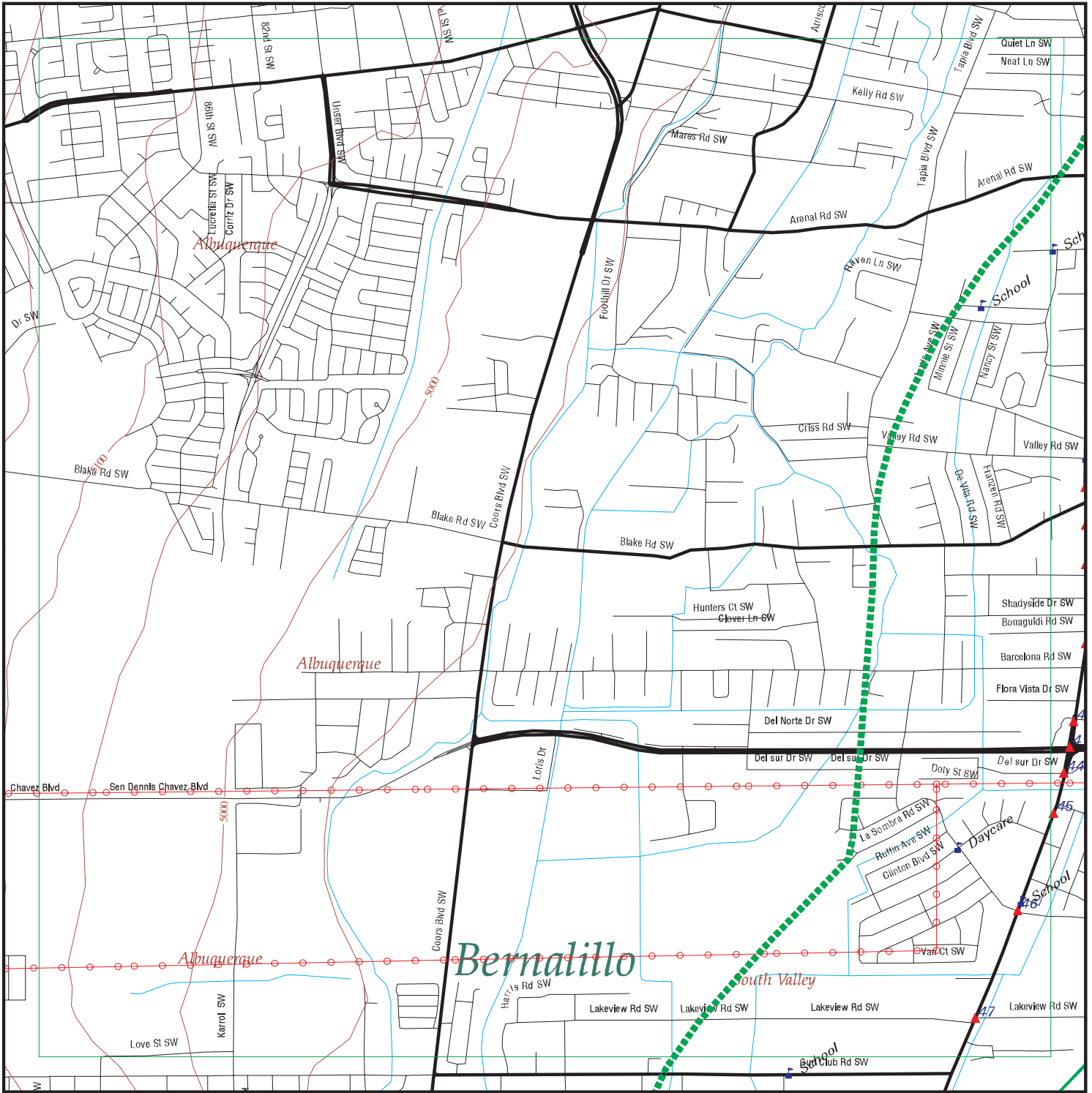
**LUST:**

Priority Rank: 248  
Mitigating Factor Score: 3  
Total Score To Assign Relative Rank: 795  
Release ID: 70  
Facility ID: 1537  
Date Release Reported: 07/01/1987  
**Status: Aggr Cleanup Completed, Resp Party**  
Status Date: 04/01/1996  
Project Manager: Thomas Leck

FOCUS MAP 9 ORPHAN SUMMARY

City	EDR ID	Site Name	Site Address	Zip	Database(s)
ALBUQUERQUE	1001114936	USGS CONTAMINATED WELL	IRON/KIT CARSON STREETS	87102	CERCLIS, FINDS
ALBUQUERQUE	1004564751	PNM PRAGER GENERATING STATION	N 12TH ST & I-40	87102	RCRA-SQG, FINDS
ALBUQUERQUE	1003876010	USGS WELL, 12TH STREET AND I-40	12TH STREET AND INTERSTATE 40	87102	CERC-NFRAP
ALBUQUERQUE	S105422237	FUR & HIDE CO	700 N 1ST NW	87102	LUST
ALBUQUERQUE	1001126507	GW PLUME/4TH & HAINES STREETS	BETWEEN 2ND & 5TH ST. MCKNIGHT & ASPEN	87102	CERCLIS, FINDS
ALBUQUERQUE	1007990457	VANITY CLEANERS	1500 BRIDGE ST	87105	RCRA-SQG
ALBUQUERQUE	1005444165	DE LA SIERRA AUTO SALES	5014 BROADWAY S	87105	RCRA-SQG, FINDS
ALBUQUERQUE	1006931215	ALL KINDS AUTO PARTS	9211 BROADWAY SW	87105	RCRA-SQG
ALBUQUERQUE	1004754087	CHEVRON PIPE LINE ALB TERMINAL	3200 BROADWAY NE SWAB TRAF	87102	RCRA-SQG
ALBUQUERQUE	1006817421	ESTRADA AUTO SALVAGE	4216 BROADWAY SE	87102	RCRA-SQG
ALBUQUERQUE	S104995638	RHINO ENVIRONMENTAL SERVICES MTU	300 BROADWAY NE	87102	SWF/LF
ALBUQUERQUE	U003189959	UNM PHYSICAL PLANT BLDG 2O4	1818 CAMINO DE SERVICIO	87131	UST
ALBUQUERQUE	U004041140	UNM FUEL MANAGEMENT CENTER	1818 CAMINO SERVICIO NE BLDG 216	87131	UST
ALBUQUERQUE	1003073115	CENTRAL AND YALE PLUME	CENTRAL AVENUE AND YALE BOULEVARD	87131	CERCLIS, FINDS
ALBUQUERQUE	1003875582	PUBLIC SERVICE COMPANY-PRAGER STATION	SW CORNER OF INT 40 AND 12TH ST.	87104	CERC-NFRAP
ALBUQUERQUE	1004754227	ST JOSEPH REHABILITATION HOSPITAL	505 ELM ST	87102	RCRA-SQG, FINDS
ALBUQUERQUE	1001222060	SHERWIN-WILLIAMS STORE 7448	816 FIRST ST	87102	RCRA-SQG, FINDS
ALBUQUERQUE	1004753957	CAMERA GRAPHICS PHOTO LAB.	2502 A GARFIELD SE	87106	RCRA-SQG, FINDS
ALBUQUERQUE	1000243180	ORTHO BONE & JOINT SPEC	700 LOMAS NE 1 WOODWARD CTR	87102	RCRA-SQG, FINDS
ALBUQUERQUE	1000426661	ALBUQUERQUE IMAGING CTR	700 LOMAS NE 4 WOODWARD CNTR	87102	RCRA-SQG, FINDS
ALBUQUERQUE	U003989465	TRACT 159 AKA TRACT 220	W OF WESTLAND ATRISCO GRANT	87105	UST
ALBUQUERQUE	1003873679	MOUNTAINVIEW SUBDIVISION	ST RT 47, 3 MI N INTST HWY 25	87105	CERC-NFRAP
ALBUQUERQUE	1000426646	ALBUQUERQUE PBLSHNG	717 SILVER	87102	RCRA-SQG, FINDS, RAATS
ALBUQUERQUE	U004010122	RIBBLE PROPERTY	1304 4TH ST	87105	UST
ALBUQUERQUE	1004754009	PHILLIPS PIPELINE-ALBUQUERQUE	6356 STATE ROAD 47SW	87105	RCRA-SQG, FINDS
ALBUQUERQUE	1006809876	CHAVA TRUCKING	6313 STATE RD 47 SE	87105	RCRA-SQG, FINDS
ALBUQUERQUE	1003873611	ALBUQUERQUE CITY OF ATRISCO LANDFILL	SUNSET GARDENS & CORREGIDOR NW	87105	CERC-NFRAP
ALBUQUERQUE	U003850182	RAC COMMON RENTAL FACILITY ENTERPRISE RENT A CAR	3400 UNIVERSITY SE	87105	UST
ALBUQUERQUE	S105510911	FORD UTILITIES BUILDING	UNIVERSITY AND DR MARTIN, LUTHER KI	87131	LUST
BERNALILLO	U003190205	AMERICAN LINEN SUPPLY 1	517 FIRST ST NW	87102	UST
TIJERAS	S107600370	BERNALILLO COUNTY TRANSFER STATION	711 US333	87102	SWF/LF

# Focus Map 10



EDR DataMap® - Environmental Atlas

## Albuquerque Levee

### Legend

- |               |                         |             |                   |              |
|---------------|-------------------------|-------------|-------------------|--------------|
| Roads         | Waterways               | Powerlines  | Water             | Listed Sites |
| Major Roads   | Railroads               | Pipelines   | Superfund Sites   |              |
| Contour Lines | Study Boundary          | Fault Lines | Federal DOD Sites |              |
|               | Indian Reservations BIA |             |                   |              |



Scale in Miles

FOCUS MAP 10 SUMMARY

<u>Database</u>	<u>Total Plotted</u>
<b><u>FEDERAL RECORDS</u></b>	
NPL	0
Proposed NPL	0
Delisted NPL	0
NPL RECOVERY	0
CERCLIS	1
CERC-NFRAP	0
CORRACTS	0
RCRA TSD	0
RCRA Lg. Quan. Gen.	0
RCRA Sm. Quan. Gen.	0
ERNS	0
HMIRS	0
US ENG CONTROLS	0
US INST CONTROL	0
DOD	0
FUDS	0
US BROWNFIELDS	0
CONSENT	0
ROD	0
UMTRA	0
ODI	0
TRIS	0
TSCA	0
FTTS	0
SSTS	0
ICIS	0
LUCIS	0
RADINFO	0
CDL	0
PADS	0
MLTS	0
MINES	0
FINDS	1
RAATS	0
<b><u>STATE AND LOCAL RECORDS</u></b>	
State Haz. Waste	N/A
State Landfill	0
SWRCY	0
LUST	12
UST	1
LAST	0
AST	0
SPILLS	0
INST CONTROL	0
VCP	0
DRYCLEANERS	0



FOCUS MAP 10 SUMMARY

<u>Database</u>	<u>Total Plotted</u>
NPDES	0
ASBESTOS	0
<b><u>TRIBAL RECORDS</u></b>	
INDIAN RESERV	0
INDIAN LUST	0
INDIAN UST	0
<b><u>EDR PROPRIETARY RECORDS</u></b>	
Manufactured Gas Plants	0

NOTES:

Sites may be listed in more than one database

N/A = This State does not maintain a SHWS list. See the Federal CERCLIS list.

MAP FINDINGS  
FOCUS MAP 10

Map ID	Site	Database(s)	EPA ID Number
--------	------	-------------	---------------

38	<b>ATEX/T-GAS 1315 2448 ISLETA BLVD ALBUQUERQUE, NM 87105</b>	<b>LUST</b>	<b>S101568507 N/A</b>
----	---	-------------	---------------------------

LUST:

Priority Rank:	94
Mitigating Factor Score:	2
Total Score To Assign Relative Rank:	2863
Release ID:	1170
Facility ID:	26706
Date Release Reported:	03/27/1992
<b>Status:</b>	<b>Aggr Cleanup Completed, Resp Party</b>
Status Date:	11/01/2005
Project Manager:	Thomas Leck

39	<b>USGS WELL, ISLETA AT BARCELONA 2550 ISLETA BLVD. ALBUQUERQUE, NM 87105</b>	<b>CERCLIS FINDS</b>	<b>1001009965 NM0001119098</b>
----	---	--------------------------	------------------------------------

CERCLIS:

Site ID:	0605001
Federal Facility:	Not a Federal Facility
NPL Status:	Not on the NPL
Non NPL Status:	NFRAP

CERCLIS Site Contact Name(s):

Contact Name:	Ladonna Walker
Contact Tel:	(214) 665-6666
Contact Title:	Site Assessment Manager (SAM)

Contact Name:	Philip Ofosu
Contact Tel:	(214) 665-3178
Contact Title:	Site Assessment Manager (SAM)

Site Description: THE USGS WELL AT ISLETA & BARCELONA IS A SHALLOW MONITOR WELL INSTALLED BY THE USGS AS PART OF THE NATIONAL WATER QUALITY ASSESSMENT PROGRAM (NAWQG). THE WELL LOCATION WAS CHOSEN BY COMPUTER.

CERCLIS Assessment History:

Action:	DISCOVERY
Date Started:	Not reported
Date Completed:	06/19/1995
Priority Level:	Not reported

Action:	PRELIMINARY ASSESSMENT
Date Started:	Not reported
Date Completed:	10/17/1995
Priority Level:	High

Action:	SITE INSPECTION
Date Started:	Not reported
Date Completed:	01/22/1999
Priority Level:	NFRAP (No Futher Remedial Action Planned)

FINDS:

Other Pertinent Environmental Activity Identified at Site

CERCLIS (Comprehensive Environmental Response, Compensation, and Liability Information System) is the Superfund database that is used

MAP FINDINGS  
FOCUS MAP 10

Map ID	Site	Database(s)	EPA ID Number
	<p><b>USGS WELL, ISLETA AT BARCELONA (Continued)</b></p> <p>to support management in all phases of the Superfund program. The system contains information on all aspects of hazardous waste sites, including an inventory of sites, planned and actual site activities, and financial information.</p>		1001009965
40	<p><b>SPARKLE CAR WSH</b> <b>2611 ISLETA BLVD SW</b> <b>ALBUQUERQUE, NM 87105</b></p> <p>LUST:            Priority Rank: 250            Mitigating Factor Score: 3            Total Score To Assign Relative Rank: 788            Release ID: 10            Facility ID: 30714            Date Release Reported: 01/04/1989  <b>Status: Aggr Cleanup Completed, Resp Party</b>            Status Date: 09/01/2005            Project Manager: Thomas Leck</p>	LUST	S103924515 N/A
40	<p><b>RODGERS DRILLING</b> <b>2615 ISLETA BLVD SW</b> <b>ALBUQUERQUE, NM 87105</b></p> <p>LUST:            Priority Rank: 208            Mitigating Factor Score: 3            Total Score To Assign Relative Rank: 1227            Release ID: 407            Facility ID: 30287            Date Release Reported: 01/01/1990  <b>Status: Cleanup, Responsible Party</b>            Status Date: 10/01/2005            Project Manager: Thomas Leck</p>	LUST	S102641776 N/A
41	<p><b>LEE AND BLAKELY FEED STORE</b> <b>3031 ISLETA BLVD SW</b> <b>ALBUQUERQUE, NM 87105</b></p> <p>LUST:            Priority Rank: 217            Mitigating Factor Score: 3            Total Score To Assign Relative Rank: 1047            Release ID: 3380            Facility ID: 29071            Date Release Reported: 03/27/1998  <b>Status: Monitoring, Responsible Party</b>            Status Date: 04/20/2001            Project Manager: Thomas Leck</p>	LUST	U003711580 N/A

MAP FINDINGS  
FOCUS MAP 10

Map ID	Site	Database(s)	EPA ID Number
41	<b>CIRCLE K 589</b> <b>3041 ISLETA SW</b> <b>ALBUQUERQUE, NM 87105</b>  LUST: Priority Rank: Not reported Mitigating Factor Score: Not reported Total Score To Assign Relative Rank: Not reported Release ID: 1962 Facility ID: 28105 Date Release Reported: 07/23/1993 <b>Status: No Further Action Required</b> Status Date: 10/01/1999 Project Manager: Thomas Leck	LUST	S102873367 N/A
42	<b>THRIFTWAY ISLET</b> <b>3339 ISLETA BLVD SW</b> <b>ALBUQUERQUE, NM 87105</b>  LUST: Priority Rank: Not reported Mitigating Factor Score: Not reported Total Score To Assign Relative Rank: Not reported Release ID: 1244 Facility ID: 1923 Date Release Reported: 12/09/1991 <b>Status: Aggr Cleanup Completed, Resp Party</b> Status Date: 05/30/2004 Project Manager: Patrick De Gruyter	LUST	S105588464 N/A
43	<b>CHEVRON ISLETA</b> <b>3401 ISLETA SW</b> <b>ALBUQUERQUE, NM 87105</b>  LUST: Priority Rank: 387 Mitigating Factor Score: 3 Total Score To Assign Relative Rank: 490 Release ID: 314 Facility ID: 30681 Date Release Reported: 10/26/1990 <b>Status: Aggr Cleanup Completed, St Lead, CAF</b> Status Date: 05/30/2004 Project Manager: Patrick De Gruyter	LUST	S102641858 N/A
44	<b>ATEX 213</b> <b>3501 ISLETA BLVD SW</b> <b>ALBUQUERQUE, NM 87105</b>  LUST: Priority Rank: 42 Mitigating Factor Score: 2 Total Score To Assign Relative Rank: 3203 Release ID: 28 Facility ID: 31815 Date Release Reported: 10/01/1981 <b>Status: Aggr Cleanup Completed, St Lead, CAF</b>	LUST	U002223102 N/A

MAP FINDINGS  
FOCUS MAP 10

Map ID	Site	Database(s)	EPA ID Number
	<b>ATEX 213 (Continued)</b> Status Date: 04/01/2005 Project Manager: Thomas Leck		<b>U002223102</b>
45	<b>POLLO MEXICANO (BOBS BURGER)</b> <b>3627 ISLETA BLVD SW</b> <b>ALBUQUERQUE, NM 87105</b> LUST: Priority Rank: Not reported Mitigating Factor Score: Not reported Total Score To Assign Relative Rank: Not reported Release ID: 189 Facility ID: 27164 Date Release Reported: 02/27/1997 <b>Status: Aggr Cleanup Completed, Resp Party</b> Status Date: 03/30/2006 Project Manager: Patrick De Gruyter	LUST	<b>S102828681</b> N/A
46	<b>ALLSUPS - NO136</b> <b>3901 ISLETA SW</b> <b>ALBUQUERQUE, NM 87105</b> LUST: Priority Rank: 461 Mitigating Factor Score: 3 Total Score To Assign Relative Rank: 370 Release ID: 402 Facility ID: 26491 Date Release Reported: 08/22/1988 <b>Status: Aggr Cleanup Completed, Resp Party</b> Status Date: 06/30/2002 Project Manager: Thomas Leck  UST: Owner ID: 16400 Owner Name: ALLSUPS CONVENIENCE STORES INC Owner Address: PO BOX 1907 Owner Address 2: Not reported Owner City,St,Zip: CLOVIS, NM 88101 Owner Telephone: 505-769-2311 Facility ID: 26491 Secondary Address: Not reported Tank ID: 20778 <b>Tank Status: REMOVED</b> Tank Type: Underground Tank Capacity: 6000 Tank Substance: UNLEADED GASOLINE  Owner ID: 16400 Owner Name: ALLSUPS CONVENIENCE STORES INC Owner Address: PO BOX 1907 Owner Address 2: Not reported Owner City,St,Zip: CLOVIS, NM 88101 Owner Telephone: 505-769-2311 Facility ID: 26491 Secondary Address: Not reported	LUST UST	<b>U003543190</b> N/A

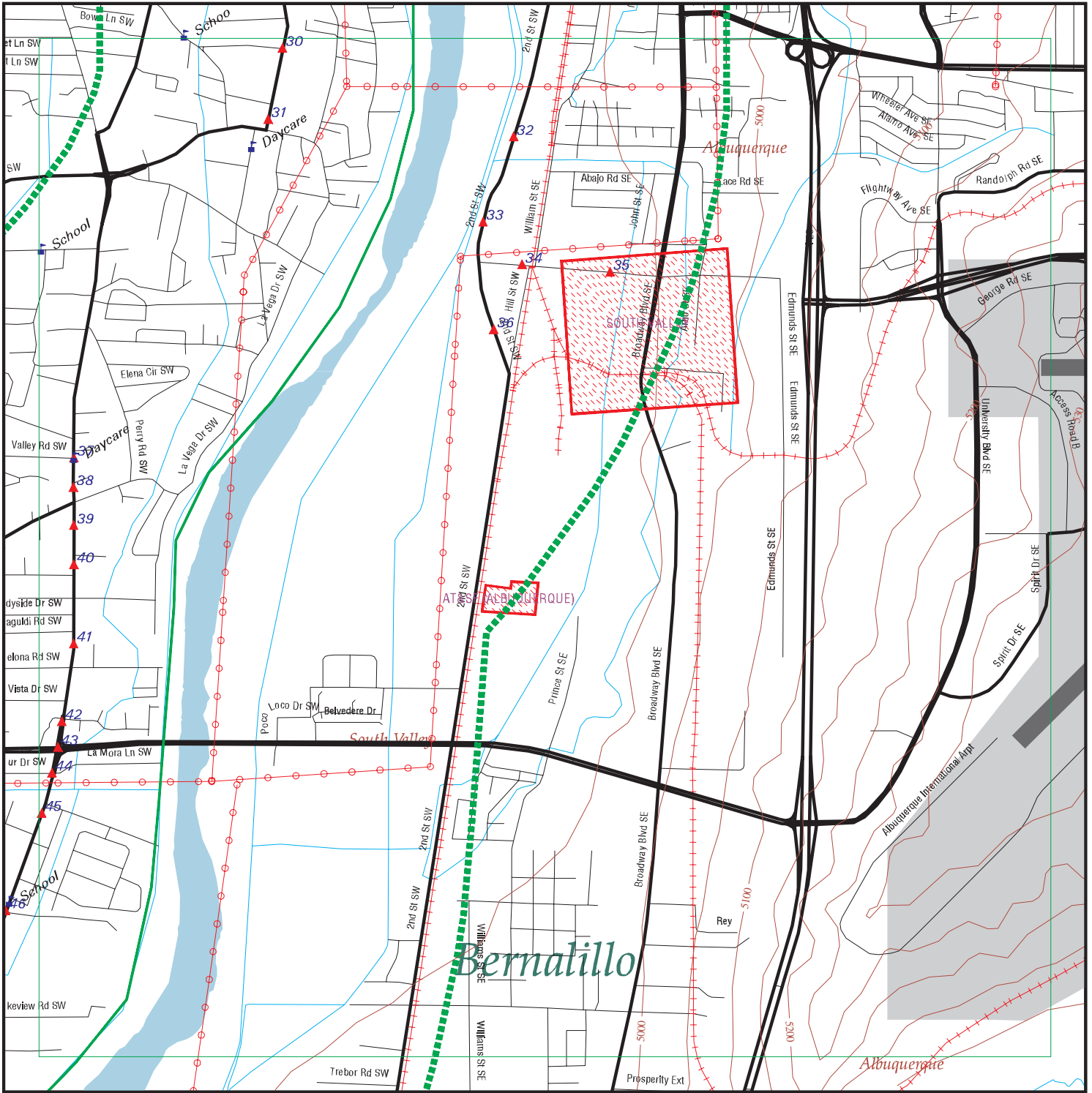
MAP FINDINGS  
FOCUS MAP 10

Map ID	Site	Database(s)	EPA ID Number
	<b>ALLSUPS - NO136 (Continued)</b>		<b>U003543190</b>
	Tank ID: 20779 <b>Tank Status: REMOVED</b> Tank Type: Underground Tank Capacity: 10000 Tank Substance: UNLEADED GASOLINE		
	Owner ID: 16400 Owner Name: ALLSUPS CONVENIENCE STORES INC Owner Address: PO BOX 1907 Owner Address 2: Not reported Owner City,St,Zip: CLOVIS, NM 88101 Owner Telephone: 505-769-2311 Facility ID: 26491 Secondary Address: Not reported Tank ID: 20780 <b>Tank Status: REMOVED</b> Tank Type: Underground Tank Capacity: 6000 Tank Substance: UNLEADED GASOLINE		
<b>46</b>	<b>LEE'S CONOCO</b> <b>3900 ISLETA BLVD SW</b> <b>ALBUQUERQUE, NM 87105</b>	<b>LUST</b>	<b>S101646651</b> <b>N/A</b>
	LUST: Priority Rank: 207 Mitigating Factor Score: 3 Total Score To Assign Relative Rank: 1242 Release ID: 2618 Facility ID: 27606 Date Release Reported: 04/21/1995 <b>Status: Investigation, Responsible Party</b> Status Date: 06/15/1995 Project Manager: Thomas Leck		
<b>47</b>	<b>BASS SITE</b> <b>4257 ISLETA BLVD SW</b> <b>ALBUQUERQUE, NM 87105</b>	<b>LUST</b>	<b>S103062211</b> <b>N/A</b>
	LUST: Priority Rank: 205 Mitigating Factor Score: 3 Total Score To Assign Relative Rank: 1361 Release ID: 79 Facility ID: 26861 Date Release Reported: 07/01/1987 <b>Status: Aggr Cleanup Completed, St Lead, CAF</b> Status Date: 02/27/1999 Project Manager: Thomas Leck		

FOCUS MAP 10 ORPHAN SUMMARY

City	EDR ID	Site Name	Site Address	Zip	Database(s)
ALBUQUERQUE	1008374303	AMIGOS AUTO SALVAGE	2510 COORS SOUTH WEST	87121	RCRA-SQG
ALBUQUERQUE	U003989465	TRACT 159 AKA TRACT 220	W OF WESTLAND ATRISCO GRANT	87105	UST
ALBUQUERQUE	A100268355	DOUBLE EAGLE 2 AIRPORT SERVICE	7401 PASEO DEL VOLCAN	87121	AST
ALBUQUERQUE	1003873679	MOUNTAINVIEW SUBDIVISION	ST RT 47, 3 MI N INTST HWY 25	87105	CERC-NFRAP
ALBUQUERQUE	1006809852	NEW MEXICO AUTO RECYCLERS	2916 SAN YGNACIO SW	87121	RCRA-SQG, FINDS
ALBUQUERQUE	1004754009	PHILLIPS PIPELINE-ALBUQUERQUE	6356 STATE ROAD 47SW	87105	RCRA-SQG, FINDS
ALBUQUERQUE	1006809876	CHAVA TRUCKING	6313 STATE RD 47 SE	87105	RCRA-SQG, FINDS
ALBUQUERQUE	1003873611	ALBUQUERQUE CITY OF ATRISCO LANDFILL	SUNSET GARDENS & CORREGIDOR NW	87105	CERC-NFRAP
BERNALILLO	S106105651	SOUTHWEST LANDFILL LLC	ABQ, BERNALILLO, COORS AND PAJARITO	87121	SWF/LF

# Focus Map 11



EDR DataMap® - Environmental Atlas

## Albuquerque Levee

### Legend

- |               |                         |             |                   |              |
|---------------|-------------------------|-------------|-------------------|--------------|
| Roads         | Waterways               | Powerlines  | Water             | Listed Sites |
| Major Roads   | Railroads               | Pipelines   | Superfund Sites   |              |
| Contour Lines | Study Boundary          | Fault Lines | Federal DOD Sites |              |
|               | Indian Reservations BIA |             |                   |              |



Scale in Miles



FOCUS MAP 11 SUMMARY

<u>Database</u>	<u>Total Plotted</u>
<b><u>FEDERAL RECORDS</u></b>	
NPL	2
Proposed NPL	0
Delisted NPL	0
NPL RECOVERY	0
CERCLIS	3
CERC-NFRAP	2
CORRACTS	1
RCRA TSD	1
RCRA Lg. Quan. Gen.	1
RCRA Sm. Quan. Gen.	0
ERNS	0
HMIRS	0
US ENG CONTROLS	2
US INST CONTROL	2
DOD	0
FUDS	0
US BROWNFIELDS	0
CONSENT	0
ROD	2
UMTRA	0
ODI	0
TRIS	0
TSCA	0
FTTS	0
SSTS	0
ICIS	0
LUCIS	0
RADINFO	0
CDL	0
PADS	0
MLTS	0
MINES	0
FINDS	3
RAATS	1
<b><u>STATE AND LOCAL RECORDS</u></b>	
State Haz. Waste	N/A
State Landfill	0
SWRCY	0
LUST	18
UST	3
LAST	0
AST	0
SPILLS	0
INST CONTROL	0
VCP	0
DRYCLEANERS	0

## FOCUS MAP 11 SUMMARY

<u>Database</u>	<u>Total Plotted</u>
NPDES	0
ASBESTOS	0
<b><u>TRIBAL RECORDS</u></b>	
INDIAN RESERV	0
INDIAN LUST	0
INDIAN UST	0
<b><u>EDR PROPRIETARY RECORDS</u></b>	
Manufactured Gas Plants	0

### NOTES:

Sites may be listed in more than one database

N/A = This State does not maintain a SHWS list. See the Federal CERCLIS list.

MAP FINDINGS  
FOCUS MAP 11

Map ID	Site	Database(s)	EPA ID Number
--------	------	-------------	---------------

NPL Region	SOUTH VALLEY BROADWAY & WOODWARD ALBUQUERQUE, NM 87105	CERCLIS	1000406877
		FINDS NPL ROD US ENG CONTROLS US INST CONTROL	NMD980745558

CERCLIS:

Site ID: 0600881  
Federal Facility: Not a Federal Facility  
NPL Status: Currently on the Final NPL  
Non NPL Status: Not reported

CERCLIS Site Contact Name(s):

Contact Name: Rosemary Vazquez  
Contact Tel: (214) 665-6622  
Contact Title: Community Involvement Coordinator

Contact Name: Kathy Gibson  
Contact Tel: (214) 665-7196  
Contact Title: Remedial Project Manager (RPM)

Contact Name: Ladonna Walker  
Contact Tel: (214) 665-6666  
Contact Title: Site Assessment Manager (SAM)

Contact Name: Sairam Appaji  
Contact Tel: (214) 665-3126  
Contact Title: Remedial Project Manager (RPM)

Contact Name: Bret Kendrick  
Contact Tel: (214) 665-2240  
Contact Title: Remedial Project Manager (RPM)

CERCLIS Site Alias Name(s):

Alias Name: ALBUQUERQUE LANDFILL  
Alias Address: W OF I-25 & S OF STADIUM BLVD  
ALBUQUERQUE, NM 87106

Alias Name: GENERAL ELECTRIC  
Alias Address: Not reported  
NM

Alias Name: USAF PLANT 83  
Alias Address: Not reported  
NM

Alias Name: SOUTH VALLEY  
Alias Address: BROADWAY & WOODWARD  
ALBUQUERQUE, NM 87102

Alias Name: SOUTH VALLEY  
Alias Address: BROADWAY & WOODWARD  
ALBUQUERQUE, NM 87105

Site Description: Not reported

CERCLIS Assessment History:

Action: DISCOVERY  
Date Started: Not reported  
Date Completed: 02/01/1980  
Priority Level: Not reported

Action: PRELIMINARY ASSESSMENT

MAP FINDINGS  
FOCUS MAP 11

Map ID      Site      Database(s)      EPA ID Number

---

**SOUTH VALLEY (Continued)**

**1000406877**

Date Started:            03/01/1980  
Date Completed:        03/01/1980  
Priority Level:            Low

Action:                    SITE INSPECTION  
Date Started:            02/01/1982  
Date Completed:        02/01/1982  
Priority Level:            High

Action:                    Notice Letters Issued  
Date Started:            Not reported  
Date Completed:        09/03/1982  
Priority Level:            Not reported

Action:                    Notice Letters Issued  
Date Started:            Not reported  
Date Completed:        09/23/1982  
Priority Level:            Not reported

Action:                    Notice Letters Issued  
Date Started:            Not reported  
Date Completed:        10/19/1982  
Priority Level:            Not reported

Action:                    Notice Letters Issued  
Date Started:            Not reported  
Date Completed:        11/12/1982  
Priority Level:            Not reported

Action:                    Notice Letters Issued  
Date Started:            Not reported  
Date Completed:        11/12/1982  
Priority Level:            Not reported

Action:                    PROPOSAL TO NATIONAL PRIORITIES LIST  
Date Started:            Not reported  
Date Completed:        12/30/1982  
Priority Level:            Not reported

Action:                    ISSUE REQUEST LETTERS (104E)  
Date Started:            Not reported  
Date Completed:        01/12/1983  
Priority Level:            Not reported

Action:                    HAZARD RANKING SYSTEM PACKAGE  
Date Started:            Not reported  
Date Completed:        09/01/1983  
Priority Level:            Not reported

Action:                    FINAL LISTING ON NATIONAL PRIORITIES LIST  
Date Started:            Not reported  
Date Completed:        09/08/1983  
Priority Level:            Not reported

Action:                    NATIONAL PRIORITIES LIST RESPONSIBLE PARTY SEARCH  
Date Started:            Not reported  
Date Completed:        09/30/1983

MAP FINDINGS  
FOCUS MAP 11

Map ID Site Database(s) EPA ID Number

**SOUTH VALLEY (Continued)**

**1000406877**

Priority Level:	Not reported
Action:	REMEDIAL INVESTIGATION/FEASIBILITY STUDY WORKPLAN APPROVAL BY HQ
Date Started:	Not reported
Date Completed:	10/30/1983
Priority Level:	Not reported
Action:	ISSUE REQUEST LETTERS (104E)
Date Started:	Not reported
Date Completed:	01/10/1984
Priority Level:	Not reported
Action:	ISSUE REQUEST LETTERS (104E)
Date Started:	Not reported
Date Completed:	03/26/1984
Priority Level:	Not reported
Action:	ISSUE REQUEST LETTERS (104E)
Date Started:	Not reported
Date Completed:	03/27/1984
Priority Level:	Not reported
Action:	ISSUE REQUEST LETTERS (104E)
Date Started:	Not reported
Date Completed:	04/18/1984
Priority Level:	Not reported
Action:	REMEDIAL INVESTIGATION/FEASIBILITY STUDY WORKPLAN APPROVAL BY HQ
Date Started:	01/09/1984
Date Completed:	08/28/1984
Priority Level:	Not reported
Action:	ADMINISTRATIVE ORDER ON CONSENT
Date Started:	Not reported
Date Completed:	09/28/1984
Priority Level:	Not reported
Action:	UNILATERAL ADMIN ORDER
Date Started:	Not reported
Date Completed:	09/28/1984
Priority Level:	Not reported
Action:	UNILATERAL ADMIN ORDER
Date Started:	Not reported
Date Completed:	09/28/1984
Priority Level:	Not reported
Action:	UNILATERAL ADMIN ORDER
Date Started:	Not reported
Date Completed:	09/28/1984
Priority Level:	Not reported
Action:	ADMINISTRATIVE ORDER ON CONSENT
Date Started:	Not reported
Date Completed:	10/11/1984
Priority Level:	Not reported

MAP FINDINGS  
FOCUS MAP 11

Map ID	Site	Database(s)	EPA ID Number
--------	------	-------------	---------------

**SOUTH VALLEY (Continued)**

**1000406877**

Action:	REMEDIAL INVESTIGATION/FEASIBILITY STUDY NEGOTIATIONS
Date Started:	11/15/1983
Date Completed:	11/15/1984
Priority Level:	Not reported
Action:	COMBINED REMEDIAL INVESTIGATION/FEASIBILITY STUDY
Date Started:	09/13/1983
Date Completed:	03/22/1985
Priority Level:	Not reported
Action:	RECORD OF DECISION
Date Started:	Not reported
Date Completed:	03/22/1985
Priority Level:	Not reported
Action:	Special Notice Issued
Date Started:	Not reported
Date Completed:	02/26/1988
Priority Level:	Not reported
Action:	REMOVAL ASSESSMENT
Date Started:	03/16/1988
Date Completed:	04/26/1988
Priority Level:	Not reported
Action:	REMOVAL
Date Started:	03/16/1988
Date Completed:	04/26/1988
Priority Level:	Stabilized
Action:	INITIAL REMEDIAL MEASURE
Date Started:	04/24/1985
Date Completed:	05/06/1988
Priority Level:	Not reported
Action:	TECHNICAL ASSISTANCE
Date Started:	05/12/1988
Date Completed:	05/12/1988
Priority Level:	Not reported
Action:	POTENTIALLY RESPONSIBLE PARTY REMEDIAL INVESTIGATION/FEASIBILITY STUDY
Date Started:	09/28/1984
Date Completed:	06/28/1988
Priority Level:	Not reported
Action:	RECORD OF DECISION
Date Started:	Not reported
Date Completed:	06/28/1988
Priority Level:	Not reported
Action:	POTENTIALLY RESPONSIBLE PARTY REMEDIAL INVESTIGATION/FEASIBILITY STUDY
Date Started:	08/28/1984
Date Completed:	09/30/1988
Priority Level:	Not reported

MAP FINDINGS  
FOCUS MAP 11

Map ID	Site	Database(s)	EPA ID Number
--------	------	-------------	---------------

**SOUTH VALLEY (Continued)**

**1000406877**

Action: RECORD OF DECISION  
Date Started: Not reported  
Date Completed: 09/30/1988  
Priority Level: Not reported

Action: RECORD OF DECISION  
Date Started: Not reported  
Date Completed: 09/30/1988  
Priority Level: Not reported

Action: COMBINED REMEDIAL INVESTIGATION/FEASIBILITY STUDY  
Date Started: 09/13/1983  
Date Completed: 09/30/1988  
Priority Level: Not reported

Action: Special Notice Issued  
Date Started: Not reported  
Date Completed: 12/13/1988  
Priority Level: Not reported

Action: Special Notice Issued  
Date Started: Not reported  
Date Completed: 12/13/1988  
Priority Level: Not reported

Action: Special Notice Issued  
Date Started: Not reported  
Date Completed: 12/13/1988  
Priority Level: Not reported

Action: Special Notice Issued  
Date Started: Not reported  
Date Completed: 12/13/1988  
Priority Level: Not reported

Action: Special Notice Issued  
Date Started: Not reported  
Date Completed: 12/13/1988  
Priority Level: Not reported

Action: Special Notice Issued  
Date Started: Not reported  
Date Completed: 12/13/1988  
Priority Level: Not reported

Action: POTENTIALLY RESPONSIBLE PARTY REMEDIAL INVESTIGATION/FEASIBILITY STUDY  
Date Started: 09/28/1984  
Date Completed: 03/30/1989  
Priority Level: Not reported

Action: RECORD OF DECISION  
Date Started: Not reported  
Date Completed: 03/30/1989  
Priority Level: Final Remedy Selected at Site

Action: REMEDIAL DESIGN/REMEDIAL ACTION NEGOTIATIONS

MAP FINDINGS  
FOCUS MAP 11

Map ID	Site	Database(s)	EPA ID Number
--------	------	-------------	---------------

**SOUTH VALLEY (Continued)**

**1000406877**

Date Started:	12/13/1988
Date Completed:	04/13/1989
Priority Level:	Not reported
Action:	REMEDIAL DESIGN/REMEDIAL ACTION NEGOTIATIONS
Date Started:	12/13/1988
Date Completed:	04/13/1989
Priority Level:	Not reported
Action:	REMEDIAL DESIGN/REMEDIAL ACTION NEGOTIATIONS
Date Started:	12/13/1988
Date Completed:	04/13/1989
Priority Level:	Not reported
Action:	UNILATERAL ADMIN ORDER
Date Started:	Not reported
Date Completed:	07/03/1989
Priority Level:	Not reported
Action:	UNILATERAL ADMIN ORDER
Date Started:	Not reported
Date Completed:	07/03/1989
Priority Level:	Not reported
Action:	POTENTIALLY RESPONSIBLE PARTY REMEDIAL DESIGN
Date Started:	08/15/1989
Date Completed:	12/28/1989
Priority Level:	High
Action:	Lodged By DOJ
Date Started:	Not reported
Date Completed:	03/21/1990
Priority Level:	Not reported
Action:	CONSENT DECREE
Date Started:	12/26/1989
Date Completed:	06/01/1990
Priority Level:	Not reported
Action:	REMOVAL ASSESSMENT
Date Started:	03/15/1990
Date Completed:	06/26/1990
Priority Level:	Not reported
Action:	POTENTIALLY RESPONSIBLE PARTY REMEDIAL DESIGN
Date Started:	09/01/1989
Date Completed:	10/09/1990
Priority Level:	Low
Action:	PRE-DESIGN ASSISTANCE
Date Started:	07/06/1984
Date Completed:	02/01/1991
Priority Level:	Not reported
Action:	UNILATERAL ADMIN ORDER
Date Started:	Not reported
Date Completed:	02/08/1991



MAP FINDINGS  
FOCUS MAP 11

Map ID	Site	Database(s)	EPA ID Number
--------	------	-------------	---------------

**SOUTH VALLEY (Continued)**

**1000406877**

Priority Level:	Not reported
Action:	POTENTIALLY RESPONSIBLE PARTY REMEDIAL ACTION
Date Started:	12/28/1989
Date Completed:	03/17/1991
Priority Level:	Not reported
Action:	POTENTIALLY RESPONSIBLE PARTY REMEDIAL DESIGN
Date Started:	09/01/1989
Date Completed:	04/24/1992
Priority Level:	Not reported
Action:	POTENTIALLY RESPONSIBLE PARTY REMEDIAL ACTION
Date Started:	04/24/1992
Date Completed:	Not reported
Priority Level:	Not reported
Action:	POTENTIALLY RESPONSIBLE PARTY REMEDIAL DESIGN
Date Started:	09/01/1989
Date Completed:	09/30/1992
Priority Level:	Not reported
Action:	REMOVAL ASSESSMENT
Date Started:	11/30/1992
Date Completed:	11/30/1992
Priority Level:	Not reported
Action:	TECHNICAL ASSISTANCE GRANT
Date Started:	02/23/1990
Date Completed:	02/22/1993
Priority Level:	Not reported
Action:	POTENTIALLY RESPONSIBLE PARTY REMEDIAL ACTION
Date Started:	10/04/1990
Date Completed:	09/19/1994
Priority Level:	Not reported
Action:	POTENTIALLY RESPONSIBLE PARTY REMEDIAL ACTION
Date Started:	02/25/1994
Date Completed:	09/27/1994
Priority Level:	Not reported
Action:	POTENTIALLY RESPONSIBLE PARTY REMEDIAL DESIGN
Date Started:	09/01/1989
Date Completed:	06/18/1995
Priority Level:	Not reported
Action:	POTENTIALLY RESPONSIBLE PARTY REMEDIAL ACTION
Date Started:	06/18/1995
Date Completed:	Not reported
Priority Level:	Not reported
Action:	FIVE-YEAR REVIEW
Date Started:	12/28/1989
Date Completed:	09/30/1995
Priority Level:	Not reported

MAP FINDINGS  
FOCUS MAP 11

Map ID	Site	Database(s)	EPA ID Number
	<b>SOUTH VALLEY (Continued)</b>		<b>1000406877</b>
	Action: FIVE YEAR REVIEW REPORT DUE		
	Date Started: Not reported		
	Date Completed: 09/30/1995		
	Priority Level: Not reported		
	Action: PRELIMINARY CLOSE-OUT REPORT PREPARED		
	Date Started: Not reported		
	Date Completed: 09/30/1996		
	Priority Level: Not reported		
	Action: NON-NATIONAL PRIORITIES LIST POTENTIALLY RESPONSIBLE PARTY SEARCH		
	Date Started: 11/22/1995		
	Date Completed: 09/30/1996		
	Priority Level: Not reported		
	Action: POTENTIALLY RESPONSIBLE PARTY COMMUNITY INVOLVEMENT		
	Date Started: 09/04/1985		
	Date Completed: 12/21/1999		
	Priority Level: Not reported		
	Action: FIVE-YEAR REVIEW		
	Date Started: Not reported		
	Date Completed: 09/25/2000		
	Priority Level: Not reported		
	Action: FIVE YEAR REVIEW REPORT DUE		
	Date Started: Not reported		
	Date Completed: 09/25/2000		
	Priority Level: Not reported		
	Action: PREPARATION OF COST DOCUMENT PACKAGE		
	Date Started: Not reported		
	Date Completed: 02/04/2003		
	Priority Level: Not reported		
	Action: PREPARATION OF COST DOCUMENT PACKAGE		
	Date Started: Not reported		
	Date Completed: 02/17/2004		
	Priority Level: Not reported		
	Action: PREPARATION OF COST DOCUMENT PACKAGE		
	Date Started: Not reported		
	Date Completed: 02/15/2005		
	Priority Level: Not reported		
	Action: FIVE-YEAR REVIEW		
	Date Started: 03/23/2005		
	Date Completed: 09/28/2005		
	Priority Level: Not reported		
	Action: FIVE YEAR REVIEW REPORT DUE		
	Date Started: Not reported		
	Date Completed: 09/28/2005		
	Priority Level: Not reported		
	Action: PREPARATION OF COST DOCUMENT PACKAGE		
	Date Started: Not reported		

MAP FINDINGS  
FOCUS MAP 11

Map ID	Site	Database(s)	EPA ID Number
--------	------	-------------	---------------

**SOUTH VALLEY (Continued)**

**1000406877**

Date Completed:	01/30/2006
Priority Level:	Not reported
Action:	Explanation Of Significant Differences
Date Started:	Not reported
Date Completed:	09/26/2006
Priority Level:	Not reported
Action:	Explanation Of Significant Differences
Date Started:	Not reported
Date Completed:	10/16/2006
Priority Level:	Not reported
Action:	FIVE-YEAR REVIEW
Date Started:	Not reported
Date Completed:	Not reported
Priority Level:	Not reported
Action:	FIVE YEAR REVIEW REPORT DUE
Date Started:	Not reported
Date Completed:	Not reported
Priority Level:	Not reported

**FINDS:**

Other Pertinent Environmental Activity Identified at Site

CERCLIS (Comprehensive Environmental Response, Compensation, and Liability Information System) is the Superfund database that is used to support management in all phases of the Superfund program. The system contains information on all aspects of hazardous waste sites, including an inventory of sites, planned and actual site activities, and financial information.

ICIS (Integrated Compliance Information System) is the Integrated Compliance Information System and provides a database that, when complete, will contain integrated Enforcement and Compliance information across most of EPA's programs. The vision for ICIS is to replace EPA's independent databases that contain Enforcement data with a single repository for that information. Currently, ICIS contains all Federal Administrative and Judicial enforcement actions. This information is maintained in ICIS by EPA in the Regional offices and its Headquarters. A future release of ICIS will replace the Permit Compliance System (PCS) which supports the NPDES and will integrate that information with Federal actions already in the system. ICIS also has the capability to track other activities occurring in the Region that support Compliance and Enforcement programs. These include; Incident Tracking, Compliance Assistance, and Compliance Monitoring.

**NPL:**

EPA ID:	NMD980745558
EPA Region:	06
Federal:	General
Final Date:	09/08/1983

MAP FINDINGS  
FOCUS MAP 11

Map ID      Site      Database(s)      EPA ID Number

---

**SOUTH VALLEY (Continued)**

**1000406877**

Category Details:

Site ID: Not reported  
 NPL Status: Currently on the Final NPL  
 Category Description: Depth To Aquifer-<= 10 Feet  
 Category Value: 1

Site ID: Not reported  
 NPL Status: Currently on the Final NPL  
 Category Description: Distance To Nearest Population-> 0 And <= 1/4 Mile  
 Category Value: 10

Site Details:

Site Name: SOUTH VALLEY  
 Site Status: Final  
 Status Date: 9/8/1983  
 Site City: ALBUQUERQUE  
 Site State: NM  
 Federal Site: Not a Federal Facility  
 HRS Score: Not reported  
 GW Score: Not reported  
 SW Score: Not reported  
 Air Score: Not reported  
 Soil Score: Not reported  
 DC Score: Not reported  
 FE Score: Not reported

Substance Details:

Site ID: Not reported  
 NPL Status: Currently on the Final NPL  
 Substance ID: Not reported  
 Substance: Not reported  
 CAS #: Not reported  
 Pathway: Not reported  
 Scoring: Not reported

Site ID: Not reported  
 NPL Status: Currently on the Final NPL  
 Substance ID: A012  
 Substance: BUTYLBENZYL PHTHALATE  
 CAS #: 85-68-7  
 Pathway: NO PATHWAY INDICATED  
 Scoring: 1

Site ID: Not reported  
 NPL Status: Currently on the Final NPL  
 Substance ID: U028  
 Substance: BIS(2-ETHYLHEXYL)PHTHALATE  
 CAS #: 117-81-7  
 Pathway: NO PATHWAY INDICATED  
 Scoring: 1

Site ID: Not reported  
 NPL Status: Currently on the Final NPL  
 Substance ID: U029  
 Substance: BROMOMETHANE  
 CAS #: 74-83-9

MAP FINDINGS  
FOCUS MAP 11

Map ID	Site	Database(s)	EPA ID Number
--------	------	-------------	---------------

**SOUTH VALLEY (Continued)**

**1000406877**

Pathway: NO PATHWAY INDICATED  
Scoring: 1

Site ID: Not reported  
NPL Status: Currently on the Final NPL  
Substance ID: U076  
Substance: DICHLOROETHANE, 1,1-  
CAS #: 75-34-3  
Pathway: NO PATHWAY INDICATED  
Scoring: 1

Site ID: Not reported  
NPL Status: Currently on the Final NPL  
Substance ID: U209  
Substance: TETRACHLOROETHANE, 1,1,2,2-  
CAS #: 79-34-5  
Pathway: NO PATHWAY INDICATED  
Scoring: 1

Site ID: Not reported  
NPL Status: Currently on the Final NPL  
Substance ID: U228  
Substance: TRICHLOROETHYLENE (TCE)  
CAS #: 79-01-6  
Pathway: NO PATHWAY INDICATED  
Scoring: 1

Summary Details:

Conditions at listing July 1982): The South Valley Site covers about 2 square miles south of Albuquerque, New Mexico. In 1979, wells in the San Jose well field became contaminated by organic compounds, forcing closing of one private well and two Albuquerque municipal wells. Numerous sources are suspected of contributing to the problem. This is the top priority site in New Mexico. Status July 1983): The State, with a grant of 80,200 made available through the Clean Water Act, is attempting to determine the extent of ground water pollution and possible specific sources of contaminants. In addition, EPA is evaluating methods of restoring the capacity of the Albuquerque wells lost due to contamination. EPA is starting a remedial investigation/feasibility study to determine the type and extent of contamination at the site and identify alternatives for remedial action.

Site Status Details:

NPL Status: Final  
Proposed Date: 12/30/1982  
Final Date: 09/08/1983  
Deleted Date: Not reported

Narratives Details:

NPL Name: SOUTH VALLEY  
City: ALBUQUERQUE  
State: NM

ROD:

Full-text of USEPA Record of Decision(s) is available from EDR.

MAP FINDINGS  
FOCUS MAP 11

Map ID      Site      Database(s)      EPA ID Number

---

**SOUTH VALLEY (Continued)**

**1000406877**

US ENG CONTROLS:

EPA ID:            NMD980745558  
Site ID:           0600881  
Name:             SOUTH VALLEY  
Address:          BROADWAY & WOODWARD  
                      ALBUQUERQUE, NM 87105

EPA Region:      06  
County:            BERNALILLO  
Event Code:      Not reported  
Actual Date:     Not reported

EPA ID:            NMD980745558  
Site ID:           0600881  
Name:             SOUTH VALLEY  
Address:          BROADWAY & WOODWARD  
                      ALBUQUERQUE, NM 87105

EPA Region:      06  
County:            BERNALILLO  
Event Code:      Not reported  
Actual Date:     Not reported

EPA ID:            NMD980745558  
Site ID:           0600881  
Name:             SOUTH VALLEY  
Address:          BROADWAY & WOODWARD  
                      ALBUQUERQUE, NM 87105

EPA Region:      06  
County:            BERNALILLO  
Event Code:      Not reported  
Actual Date:     Not reported

EPA ID:            NMD980745558  
Site ID:           0600881  
Name:             SOUTH VALLEY  
Address:          BROADWAY & WOODWARD  
                      ALBUQUERQUE, NM 87105

EPA Region:      06  
County:            BERNALILLO  
Event Code:      Not reported  
Actual Date:     Not reported

EPA ID:            NMD980745558  
Site ID:           0600881  
Name:             SOUTH VALLEY  
Address:          BROADWAY & WOODWARD  
                      ALBUQUERQUE, NM 87105

EPA Region:      06  
County:            BERNALILLO  
Event Code:      Not reported  
Actual Date:     Not reported

EPA ID:            NMD980745558  
Site ID:           0600881  
Name:             SOUTH VALLEY  
Address:          BROADWAY & WOODWARD  
                      ALBUQUERQUE, NM 87105

EPA Region:      06

MAP FINDINGS  
FOCUS MAP 11

Map ID      Site      Database(s)      EPA ID Number

---

**SOUTH VALLEY (Continued)**

**1000406877**

County:	BERNALILLO
Event Code:	Not reported
Actual Date:	Not reported
EPA ID:	NMD980745558
Site ID:	0600881
Name:	SOUTH VALLEY
Address:	BROADWAY & WOODWARD ALBUQUERQUE, NM 87105
EPA Region:	06
County:	BERNALILLO
Event Code:	Not reported
Actual Date:	Not reported
EPA ID:	NMD980745558
Site ID:	0600881
Name:	SOUTH VALLEY
Address:	BROADWAY & WOODWARD ALBUQUERQUE, NM 87105
EPA Region:	06
County:	BERNALILLO
Event Code:	Not reported
Actual Date:	Not reported
EPA ID:	NMD980745558
Site ID:	0600881
Name:	SOUTH VALLEY
Address:	BROADWAY & WOODWARD ALBUQUERQUE, NM 87105
EPA Region:	06
County:	BERNALILLO
Event Code:	Not reported
Actual Date:	Not reported
EPA ID:	NMD980745558
Site ID:	0600881
Name:	SOUTH VALLEY
Address:	BROADWAY & WOODWARD ALBUQUERQUE, NM 87105
EPA Region:	06
County:	BERNALILLO
Event Code:	Not reported
Actual Date:	Not reported
EPA ID:	NMD980745558
Site ID:	0600881
Name:	SOUTH VALLEY

MAP FINDINGS  
FOCUS MAP 11

Map ID	Site	Database(s)	EPA ID Number
--------	------	-------------	---------------

**SOUTH VALLEY (Continued)**

**1000406877**

Address: BROADWAY & WOODWARD  
ALBUQUERQUE, NM 87105  
EPA Region: 06  
County: BERNALILLO  
Event Code: Not reported  
Actual Date: Not reported

EPA ID: NMD980745558  
Site ID: 0600881  
Name: SOUTH VALLEY  
Address: BROADWAY & WOODWARD  
ALBUQUERQUE, NM 87105  
EPA Region: 06  
County: BERNALILLO  
Event Code: Not reported  
Actual Date: Not reported

EPA ID: NMD980745558  
Site ID: 0600881  
Name: SOUTH VALLEY  
Address: BROADWAY & WOODWARD  
ALBUQUERQUE, NM 87105  
EPA Region: 06  
County: BERNALILLO  
Event Code: Not reported  
Actual Date: Not reported

EPA ID: NMD980745558  
Site ID: 0600881  
Name: SOUTH VALLEY  
Address: BROADWAY & WOODWARD  
ALBUQUERQUE, NM 87105  
EPA Region: 06  
County: BERNALILLO  
Event Code: Not reported  
Actual Date: Not reported

EPA ID: NMD980745558  
Site ID: 0600881  
Name: SOUTH VALLEY  
Address: BROADWAY & WOODWARD  
ALBUQUERQUE, NM 87105  
EPA Region: 06  
County: BERNALILLO  
Event Code: Not reported  
Actual Date: Not reported

EPA ID: NMD980745558  
Site ID: 0600881  
Name: SOUTH VALLEY  
Address: BROADWAY & WOODWARD  
ALBUQUERQUE, NM 87105  
EPA Region: 06  
County: BERNALILLO  
Event Code: Not reported  
Actual Date: Not reported



MAP FINDINGS  
FOCUS MAP 11

Map ID	Site	Database(s)	EPA ID Number
--------	------	-------------	---------------

**SOUTH VALLEY (Continued)**

**1000406877**

Action ID: 002  
 Action Name: PRP RA  
 Action Completion date: 19940919  
 Planned Complet. date: 19940919  
 Operable Unit: 02  
 Contaminated Media : Groundwater  
 Engineering Control: Monitoring

US INST CONTROL:

EPA ID: NMD980745558  
 Site ID: 0600881  
 Name: SOUTH VALLEY  
 Action Name: RECORD OF DECISION  
 Address: BROADWAY & WOODWARD  
 ALBUQUERQUE, NM 87105  
 EPA Region: 06  
 County: BERNALILLO  
 Event Code: Not reported  
 Inst. Control: Institutional Controls, (N.O.S.)  
 Actual Date: Not reported  
 Planned Complet. Date: 09/30/1988  
 Complet. Date: 09/30/1988  
 Operable Unit: 02  
 Contaminated Media : Air

**NPL  
Region**

**AT&SF (ALBUQUERQUE)  
3300 2ND STREET , SW  
ALBUQUERQUE, NM 87102**

**CERCLIS 1000242125  
NPL NMD980622864  
ROD  
US ENG CONTROLS  
US INST CONTROL**

CERCLIS:

Site ID: 0600879  
 Federal Facility: Not a Federal Facility  
 NPL Status: Currently on the Final NPL  
 Non NPL Status: Not reported

CERCLIS Site Contact Name(s):

Contact Name: Rosemary Vazquez  
 Contact Tel: (214) 665-6622  
 Contact Title: Community Involvement Coordinator

Contact Name: Kathy Gibson  
 Contact Tel: (214) 665-7196  
 Contact Title: Remedial Project Manager (RPM)

Contact Name: Ladonna Walker  
 Contact Tel: (214) 665-6666  
 Contact Title: Site Assessment Manager (SAM)

Contact Name: Katrina Higgins  
 Contact Tel: (214) 665-8143  
 Contact Title: Remedial Project Manager (RPM)

CERCLIS Site Alias Name(s):

Alias Name: AT&SF (ALBUQUERQUE)

MAP FINDINGS  
FOCUS MAP 11

Map ID Site Database(s) EPA ID Number

**AT&SF (ALBUQUERQUE) (Continued)**

**1000242125**

Alias Address: 3300 2ND STREET , SW  
ALBUQUERQUE, NM 87102

Site Description: The AT&SF Albuquerque Superfund Site (the Site or the facility) is located at 3300 Second Street, SW, in the South Valley area of the City of Albuquerque, Bernalillo County, New Mexico. It is the location of the former Atchison, Topeka and Santa Fe Railway Company (AT&SF) Tie Treating Plant. The Site was listed on the EPA National Priorities List (NPL) in December 1994. The Burlington Northern and Santa Fe Railway Company (BNSF Railway), a successor railroad corporation to AT&SF and a wholly owned subsidiary of the Burlington Northern Santa Fe Corp. (BNSF), is the owner of the Site. BNSF 2002. Prior to the merger of AT&SF with and into the Burlington Northern Railroad Company (BNRR) to form the BNSF in 1996, the Site was owned by AT&SF. The topography of the Site and the surrounding area is generally flat and gently slopes down toward the Rio Grande. The Rio Grande, which is located approximately one mile west of the site, is the nearest surface water body. The Site consists of approximately 28 acres of the more than 85- acre former AT&SF Tie Treating Plant property (the plant property), which is an inactive wood treating facility that used creosote and other compounds in its wood preservation processes. The EPA is the lead agency for Site response activity under the Comprehensive Environmental Response, Compensation & Liability Act (CERCLA or Superfund), 42 U.S.C. § 9601 et seq. The New Mexico Environment Department (NMED) is the support agency for CERCLA response action. The City of Albuquerque Environmental Health Department (AEHD) and Bernalillo County have also provided invaluable support on this Site. The facility is a part of the plant property that was acquired by AT&SF in three parcels totaling more than 85 acres in 1907, and was constructed from 1907 to 1908. The facility operated as a wood pressure treatment plant from March 1908 to January 1972. The facility used primarily creosote and oil mixtures for the manufacture of pressure treated wood products, including railroad cross ties, bridge ties, switch ties, bridge timbers, road crossing materials, bridge piling materials, lumber, stock pen posts and fence posts. In 1972, the plant was totally dismantled and the only physical feature remaining on-site is the wastewater reservoir/wastewater sump. The reports of annual proceedings from the American Wood-Preserver's Association (AWPA) indicate that a number of AT&SF personnel involved in wood treatment were active in that trade organization over the years, starting almost from its inception early in the twentieth century. In fact, five AT&SF employees, including two individuals who had served as key personnel of the AT&SF Albuquerque plant, served as AWPA president and/ or vice president between 1906 and 1965. The Site can be divided into five general areas of environmental impacts from the plant wood treating operations. These areas are set forth as follows. -Wood Treatment Area: This is the part of the Site where the pressure treatment processes employed by AT&SF to treat wood were applied. The facility utilized full cell processes for pressure treatment that included the Bethell and Burnettizing (zinc chloride), and Marine processes, as well as the empty cell Rueping process. Plants such as this one involved the use of large pressure treatment cylinders called "retorts" utilizing steam and high pressure to inject creosote or other agents, such as zinc chloride, into wooden crossties, poles, posts, or the like. According to AWPA records, the two retorts that became operational at this plant in 1908 would have consisted of two riveted cylinders of approximately 6 feet in width and 132 feet in diameter, which were typical size retort units. Within two decades, some newer plants being constructed elsewhere utilized welded shell construction and were in many cases 8 feet in width. As late as 1964, according to Forest Service, U. S. Department of Agriculture (USDA) statistics as reproduced in AWPA proceedings, approximately 63% of all retorts in the nation were either 6 feet or 8 feet in diameter. The facility was reported to have added a third retort in 1953, according to AWPA records. Plant capacity was listed by AWPA as

MAP FINDINGS  
FOCUS MAP 11

Map ID Site Database(s) EPA ID Number

**AT&SF (ALBUQUERQUE) (Continued)**

**1000242125**

1,025,000 standard 6" x 8" x 6' rail ties per year in 1914, which may have been expanded by the addition of the third retort in 1953. The facility's only significant modernization involving change to processes occurred in 1953 or 1954 when a vapor drying system was installed. This may have reduced the quantity of plant creosote releases, but it is possible that this was only a feature of the additional retort installed that year, as the two 1908 retorts of the same size continued to operate. Further, this process modification occurred after the greatest period of United States' production of pressure treated rail ties, when national production was on a downward curve. This was probably due to the build-out of the American railroad system and the development of other competing modes of transportation, as well as the general success of wood preservation efforts like this one in extending the life of rail ties. In any event, according to USDA statistics as reported in the AWWA proceedings, national production of treated cross and switch ties (the principal product of the AT&SF plant) decreased from 150,104,330 cubic feet in 1945 to 52,702,688 cubic feet in 1963. As a result, any such modification would likely have been inconsequential when measured against cumulative historical environmental impacts of this facility. It is also clear that with the advent of modern environmental regulatory controls, such as pollutant effluent limitations in the 1970s, many facilities like this old plant were eventually closed. The dismantling of this plant was completed in early 1972. The most common wood preservatives used in pressure treatment at this plant were creosote and creosote-petroleum mixtures. From 1914 through 1926, some materials were treated with zinc chloride, followed by a creosote-petroleum mixture. Additionally, documents from the 1950s and early 1960s refer to experiments and small scale projects performed in this area using solutions containing 2% to 10% pentachlorophenol (PCP). AWWA records document the usage of PCP at the facility in the 1960s as a wood treating preservative, but do not specify the scale or purpose of its usage. AWWA 1965. Borax/boric acid was also reportedly used at the plant as a flame retardant treatment. Releases to the process area are evident where raw materials were unloaded from railcars and stored in above ground tanks. However, the most significant creosote or other preservative waste streams in a typical pressure treating plant like this one would occur routinely with process condensate, vacuum water, and wash water from operation of the retorts. Besides the general accumulation of process wastes from the operations of the retorts, the mechanisms for release may also have been from spillage and leakage at the point of transfer from the rail car to the sump or from leakage at the underground sump and pipes that transported the creosote from the unloading sump to the above ground tanks. Storm water run off from process areas and other contaminated areas, is also typically a significant source of pollution by creosote or other preservative wastes. The overall pattern of handling plant waste water at the Site with a settling pond, sumps, and ditches is fairly typical of older creosoting plants that were not constructed to treat the large volumes of creosote contaminated waste water they produced. In addition to being a source of creosote contamination and its associated hazardous constituents, the treatment process area is also a potential source of zinc contamination. One of the structures noted on the plant blueprint was a Zinc Sump. Other than this, and the operation of the zinc chloride process at the plant, there is no known information on possible sources of zinc. A review of zinc contamination in the soil shows that most of the elevated soil concentrations occur in the treatment process area. Actual quantities of PCP production usage and waste products are unknown. Although the plant used PCP in the 1960s, it is not believed to be as significant as the use of other preservatives at the plant, as there have not been significant levels of associated 2, 3, 7, 8-tetrachlorodibenzo-p-dioxin (TCDD or dioxin) detected in wastes present at the site. -Drip Tracks: Tram tracks used for moving wood to and from the treatment cylinders are referred to as drip tracks. The standard

MAP FINDINGS  
FOCUS MAP 11

Map ID Site Database(s) EPA ID Number

**AT&SF (ALBUQUERQUE) (Continued)**

**1000242125**

operating practice in the wood treatment plant was to hold the treated lumber for a period of 24 hours on drip tracks in the vicinity of the retorts. Based upon this operating practice and a plant layout furnished by TRC, it is believed that the tram track areas, including those areas just outside the pressure treatment cylinders, were used as drip track areas. The drip tracks areas show impacts by both creosote and zinc. -Tie Storage Area: This area was where the treated ties were stored and allowed to dry. Releases to this area would be restricted largely to drippings from treated products. With the advent of vapor drying in 1953, the amount of drippings was reduced to some extent. Creosote drippings accumulate at locations where ties are repeatedly stacked, but the accumulations may tend to dry out between loads. -Wastewater Reservoir: Condensate water from the air compressor and retort process waste water from the oil/water separator tanks or sumps in the pressure treatment building were discharged to the wastewater reservoir. As noted above, this condensate water would have generally contained substantial quantities of creosote constituents. Also, sap water derived from wood before treating with creosote was discharged to this reservoir. A sump located in the northwestern corner of the reservoir, which is separated from the reservoir by an earthen berm, handled domestic sewage from on-site company housing. -Wastewater Discharge Ditch: Overflow from the wastewater reservoir was handled by the sump, which discharged to the Barillas Ditch bounding the west side of the property. The facility records show that plant wastewater was discharged in one of two fashions. Water that the plant considered to be clean (i.e., boiler blow-down, surplus vacuum pump water, and cooling jacket water) was discharged to the clear-water ditch bounding the south side of the property. However, according to analysis of typical creosoting facility waste streams, boiler blow down could contain soluble phosphates and other chemicals used as boiler compounds. Further, sealing water from "wet" vacuum pumps will likely contain light oils from the preservative used in the retorts. From 1972, when the plant was dismantled, to 1982, no activity reportedly took place at the plant. In 1982, portions of the property were leased to Bredero Price, Inc., which operated a pipe storage and coating facility for approximately one year. The pipe coating operation was of limited duration and none of the samples analyzed and reported suggest that the pipe coating operation had an impact on the Site. Bredero's storage needs prompted the consolidation of the plant's demolition debris. Much of the plant debris was pushed into the east end of the wastewater reservoir. Other debris, consisting largely of soil and uprooted trees, was bulldozed into a large pile at the southeast end of the plant. The debris in the wastewater reservoir was removed in 1990. In 1987, an auto unloading facility was built north of the Site outside of the treatment area. Adjacent to the auto facility is an intermodal ramp used for unloading and loading containers and trailers on railcars. In July and August of 1990, BNSF removed and disposed of approximately 8,250 tons of creosote-tainted debris in connection with a state enforcement action. This debris was comprised of plant demolition wreckage that had been placed into the east end of the wastewater reservoir by Bredero Price, Inc. Due to contact with the creosote in the reservoir, much of the debris was tainted with creosote. Approximately 45,000 square feet of the wastewater reservoir were excavated to a depth of 2 to 5 feet. Two areas with total SVOC concentrations above 41.1 mg/kg were excavated from the tie storage area in 1996. The excavated area was backfilled with clean soil and confirmation testing was performed to ensure that the contaminated soil had been excavated. In April 1999, sludge and process residue from the wastewater reservoir (WWR) was excavated from the Site. This removal action was in response to a Unilateral Administrative Order (UAO) for a Removal Response Action issued by the EPA, which specifically called for BNSF to remove process residues located within the old wastewater reservoir. Approximately 1,100 cubic yards of process residues and highly contaminated soil were in the WWR. The UAO

MAP FINDINGS  
FOCUS MAP 11

Map ID Site Database(s) EPA ID Number

**AT&SF (ALBUQUERQUE) (Continued)**

**1000242125**

required the removal of process residues, plus a minimum of 6 inches of underlying soil. Because of the fluid nature of this material and a lack of a well-defined contact between process residues and soil, up to 2 feet of underlying soil was removed. At locations, upon instructions from EPA, excavations were as deep as 6 feet. The removal action was completed on April 30, 1999. A total of approximately 83 gondola cars (approximately 6,012 tons) were filled and transported by rail to Safety Kleen Inc.'s Lone Mountain (RCRA Subtitle C) Landfill in Waynoka, Oklahoma, for disposal. As a direct result of this removal action, the most highly contaminated soil and sludge has already been removed from the Site. As stated previously, there are still elevated concentrations of contamination in the soil at the Site, but at levels that are several orders of magnitude below the levels that were in the WWR prior to the removal. In 1999, three recovery trenches were installed in the WWR to collect dense non-aqueous phase liquid (DNAPL) through a gravity-feed system. In 2000, five recovery pumps were installed to extract DNAPL from the Shallow and Intermediate Aquifers. These pumps were installed in monitoring wells MW-2B, MW-18A, MW-19B, MW-22B and MW-23B, in connection with the Site Remedial Investigation and Feasibility Study (RI/FS). The recovery wells have been pumping DNAPL from the aquifer since 2000. The EPA performed a potentially responsible party (PRP) search to determine the identities of the former owners and operators of the site. In 1907, AT&SF purchased the land comprising the plant property and the Site. The Site was used by the AT&SF to treat various wood products (railroad ties, bridge timbers, fence posts, etc.) with a solution of creosote and oil from 1908 to 1972. The Site includes much of the dismantled Tie Treatment Plant and any area where a hazardous substance has been deposited, stored, disposed of, or placed or otherwise come to be located through a release. The following statement is quoted from Form 10-K, filed by the Burlington Northern Santa Fe Corporation with the United States Securities and Exchange Commission for fiscal year ended December 31, 2001, at p. I. BNSF 2002. Burlington Northern Santa Fe Corporation (BNSF) was incorporated in the State of Delaware on December 16, 1994. On September 22, 1995, the stockholders of Burlington Northern Inc. (BNI) and Santa Fe Pacific Corporation (SFP) became the stockholders of BNSF pursuant to a business combination of the two companies. To effect the combination, BNSF was formed to act as the parent holding company of BNI and SFP. BNI and SFP each owned a large, Class I railroad: Burlington Northern Railroad Company (BNRR) and the Atchison, Topeka and Santa Fe Railway Company (ATSF), respectively. On December 30, 1996, BNI merged with and into SFP. On December 31, 1996, ATSF merged with and into BNRR, and BNRR changed its name to The Burlington Northern and Santa Fe Railway Company (BNSF Railway). On January 2, 1998, SFP merged with and into BNSF Railway. The BNSF Railway is a wholly owned subsidiary of BNSF, which has its principal executive offices at 2650 Lou Menck Drive, Second Floor, Fort Worth, Texas 76131-2830. As the sole owner and operator of this facility and the successor corporation to AT&SF, which held the same status, the BNSF Railway is the only PRP identified by the EPA for the Site. Based upon existing factual knowledge about the operations and history of this facility, no other parties fall within the elements of those persons who are potentially liable under section 107(a) of CERCLA, 42 U.S.C. § 9607(a). A Record of Decision (ROD) selecting remedial actions for both soil and groundwater at the AT&SF site was signed in June 2002.

CERCLIS Assessment History:

Action:	DISCOVERY
Date Started:	Not reported
Date Completed:	04/01/1982
Priority Level:	Not reported
Action:	PRELIMINARY ASSESSMENT

MAP FINDINGS  
FOCUS MAP 11

Map ID	Site	Database(s)	EPA ID Number
	<b>AT&amp;SF (ALBUQUERQUE) (Continued)</b>		<b>1000242125</b>
	Date Started: 06/01/1982		
	Date Completed: 06/01/1982		
	Priority Level: Low		
	Action: SITE INSPECTION		
	Date Started: 06/01/1982		
	Date Completed: 06/01/1982		
	Priority Level: High		
	Action: NATIONAL PRIORITIES LIST RESPONSIBLE PARTY SEARCH		
	Date Started: 08/18/1992		
	Date Completed: 10/04/1992		
	Priority Level: Search Complete, Viable PRPs		
	Action: PROPOSAL TO NATIONAL PRIORITIES LIST		
	Date Started: Not reported		
	Date Completed: 10/14/1992		
	Priority Level: Not reported		
	Action: REMOVAL ASSESSMENT		
	Date Started: 12/08/1992		
	Date Completed: 12/08/1992		
	Priority Level: Not reported		
	Action: REMEDIAL INVESTIGATION/FEASIBILITY STUDY NEGOTIATIONS		
	Date Started: 05/03/1993		
	Date Completed: 06/06/1994		
	Priority Level: Not reported		
	Action: ADMINISTRATIVE ORDER ON CONSENT		
	Date Started: Not reported		
	Date Completed: 06/13/1994		
	Priority Level: Not reported		
	Action: FINAL LISTING ON NATIONAL PRIORITIES LIST		
	Date Started: Not reported		
	Date Completed: 12/16/1994		
	Priority Level: Not reported		
	Action: REMOVAL NEGOTIATIONS		
	Date Started: 04/01/1999		
	Date Completed: 04/19/1999		
	Priority Level: Not reported		
	Action: UNILATERAL ADMIN ORDER		
	Date Started: Not reported		
	Date Completed: 04/19/1999		
	Priority Level: Not reported		
	Action: POTENTIALLY RESPONSIBLE PARTY REMOVAL		
	Date Started: 04/22/1999		
	Date Completed: 08/16/1999		
	Priority Level: Stabilized		
	Action: POTENTIALLY RESPONSIBLE PARTY REMEDIAL INVESTIGATION/FEASIBILITY STUDY		
	Date Started: 06/06/1994		

MAP FINDINGS  
FOCUS MAP 11

Map ID	Site	Database(s)	EPA ID Number
--------	------	-------------	---------------

**AT&SF (ALBUQUERQUE) (Continued)**

**1000242125**

Date Completed:	06/27/2002
Priority Level:	Not reported
Action:	RECORD OF DECISION
Date Started:	Not reported
Date Completed:	06/27/2002
Priority Level:	Final Remedy Selected at Site
Action:	TECHNICAL ASSISTANCE GRANT
Date Started:	08/25/1999
Date Completed:	08/24/2002
Priority Level:	Not reported
Action:	TECHNICAL ASSISTANCE GRANT
Date Started:	08/29/1999
Date Completed:	08/24/2002
Priority Level:	Not reported
Action:	Special Notice Issued
Date Started:	Not reported
Date Completed:	03/31/2003
Priority Level:	Not reported
Action:	PREPARATION OF COST DOCUMENT PACKAGE
Date Started:	Not reported
Date Completed:	06/23/2003
Priority Level:	Not reported
Action:	PREPARATION OF COST DOCUMENT PACKAGE
Date Started:	Not reported
Date Completed:	10/29/2003
Priority Level:	Not reported
Action:	REMEDIAL DESIGN/REMEDIAL ACTION NEGOTIATIONS
Date Started:	03/30/2003
Date Completed:	07/23/2004
Priority Level:	Not reported
Action:	POTENTIALLY RESPONSIBLE PARTY REMEDIAL DESIGN
Date Started:	07/23/2004
Date Completed:	Not reported
Priority Level:	Not reported
Action:	Lodged By DOJ
Date Started:	Not reported
Date Completed:	09/29/2004
Priority Level:	Not reported
Action:	CONSENT DECREE
Date Started:	03/02/2004
Date Completed:	02/09/2005
Priority Level:	Not reported
Action:	SECTION 106 107 LITIGATION
Date Started:	08/23/2002
Date Completed:	02/09/2005
Priority Level:	Not reported

MAP FINDINGS  
FOCUS MAP 11

Map ID	Site	Database(s)	EPA ID Number
--------	------	-------------	---------------

**AT&SF (ALBUQUERQUE) (Continued)**

**1000242125**

Action: TREATABILITY STUDY  
Date Started: 05/23/2005  
Date Completed: Not reported  
Priority Level: Not reported

Action: FIVE-YEAR REVIEW  
Date Started: Not reported  
Date Completed: Not reported  
Priority Level: Not reported

Action: FIVE YEAR REVIEW REPORT DUE  
Date Started: Not reported  
Date Completed: Not reported  
Priority Level: Not reported

NPL:  
EPA ID: NMD980622864  
EPA Region: 06  
Federal: General  
Final Date: 12/16/1994

Site Details:  
Site Name: AT&SF (ALBUQUERQUE)  
Site Status: Final  
Status Date: 12/16/1994  
Site City: ALBUQUERQUE  
Site State: NM  
Federal Site: Not a Federal Facility  
HRS Score: 50.00  
GW Score: 100.00  
SW Score: Not reported  
Air Score: Not reported  
Soil Score: Not reported  
DC Score: Not reported  
FE Score: Not reported

Substance Details:  
Site ID: Not reported  
NPL Status: Currently on the Final NPL  
Substance ID: Not reported  
Substance: Not reported  
CAS #: Not reported  
Pathway: Not reported  
Scoring: Not reported

Site ID: Not reported  
NPL Status: Currently on the Final NPL  
Substance ID: A009  
Substance: BENZO(K)FLUORANTHENE  
CAS #: 207-08-9  
Pathway: NO PATHWAY INDICATED  
Scoring: 1

Site ID: Not reported  
NPL Status: Currently on the Final NPL  
Substance ID: C013



MAP FINDINGS  
FOCUS MAP 11

Map ID	Site	Database(s)	EPA ID Number
	<b>AT&amp;SF (ALBUQUERQUE) (Continued)</b>		<b>1000242125</b>
	Substance: ANTHRACENE CAS #: 120-12-7 Pathway: GROUND WATER PATHWAY Scoring: 2		
	Site ID: Not reported NPL Status: Currently on the Final NPL Substance ID: C049 Substance: ETHYLBENZENE CAS #: 100-41-4 Pathway: GROUND WATER PATHWAY Scoring: 2		
	Site ID: Not reported NPL Status: Currently on the Final NPL Substance ID: C251 Substance: DIBENZOFURAN CAS #: 132-64-9 Pathway: GROUND WATER PATHWAY Scoring: 2		
	Site ID: Not reported NPL Status: Currently on the Final NPL Substance ID: C332 Substance: PHENANTHRENE CAS #: 85-01-8 Pathway: GROUND WATER PATHWAY Scoring: 2		
	Site ID: Not reported NPL Status: Currently on the Final NPL Substance ID: C334 Substance: ACENAPHTHENE CAS #: 83-32-9 Pathway: GROUND WATER PATHWAY Scoring: 2		
	Site ID: Not reported NPL Status: Currently on the Final NPL Substance ID: C385 Substance: PYRENE CAS #: 129-00-0 Pathway: GROUND WATER PATHWAY Scoring: 2		
	Site ID: Not reported NPL Status: Currently on the Final NPL Substance ID: C431 Substance: FLUORENE CAS #: 86-73-7 Pathway: GROUND WATER PATHWAY Scoring: 2		
	Site ID: Not reported NPL Status: Currently on the Final NPL Substance ID: C448 Substance: BENZOFUORANTHENE, 3,4-		

MAP FINDINGS  
FOCUS MAP 11

Map ID	Site	Database(s)	EPA ID Number
	<b>AT&amp;SF (ALBUQUERQUE) (Continued)</b>		<b>1000242125</b>
	CAS #: 205-99-2 Pathway: NO PATHWAY INDICATED Scoring: 1		
	Site ID: Not reported NPL Status: Currently on the Final NPL Substance ID: C636 Substance: METHYLNAPHTHALENE, 2- CAS #: 91-57-6 Pathway: GROUND WATER PATHWAY Scoring: 2		
	Site ID: Not reported NPL Status: Currently on the Final NPL Substance ID: D004 Substance: ARSENIC CAS #: 7440-38-2 Pathway: NO PATHWAY INDICATED Scoring: 1		
	Site ID: Not reported NPL Status: Currently on the Final NPL Substance ID: D005 Substance: BARIUM CAS #: 7440-39-3 Pathway: NO PATHWAY INDICATED Scoring: 1		
	Site ID: Not reported NPL Status: Currently on the Final NPL Substance ID: D008 Substance: LEAD (PB) CAS #: 7439-92-1 Pathway: NO PATHWAY INDICATED Scoring: 1		
	Site ID: Not reported NPL Status: Currently on the Final NPL Substance ID: U018 Substance: BENZ(A)ANTHRACENE CAS #: 56-55-3 Pathway: NO PATHWAY INDICATED Scoring: 1		
	Site ID: Not reported NPL Status: Currently on the Final NPL Substance ID: U022 Substance: BENZO(A)PYRENE CAS #: 50-32-8 Pathway: NO PATHWAY INDICATED Scoring: 1		
	Site ID: Not reported NPL Status: Currently on the Final NPL Substance ID: U050 Substance: CHRYSENE CAS #: 218-01-9		

MAP FINDINGS  
FOCUS MAP 11

Map ID	Site	Database(s)	EPA ID Number
--------	------	-------------	---------------

**AT&SF (ALBUQUERQUE) (Continued)**

**1000242125**

Pathway:	NO PATHWAY INDICATED
Scoring:	1
Site ID:	Not reported
NPL Status:	Currently on the Final NPL
Substance ID:	U120
Substance:	BENZO(J,K)FLUORENE
CAS #:	206-44-0
Pathway:	GROUND WATER PATHWAY
Scoring:	2
Site ID:	Not reported
NPL Status:	Currently on the Final NPL
Substance ID:	U137
Substance:	INDENO(1,2,3-CD)PYRENE
CAS #:	193-39-5
Pathway:	NO PATHWAY INDICATED
Scoring:	1
Site ID:	Not reported
NPL Status:	Currently on the Final NPL
Substance ID:	U165
Substance:	NAPHTHALENE
CAS #:	91-20-3
Pathway:	GROUND WATER PATHWAY
Scoring:	4
Site ID:	Not reported
NPL Status:	Currently on the Final NPL
Substance ID:	U220
Substance:	TOLUENE
CAS #:	108-88-3
Pathway:	NO PATHWAY INDICATED
Scoring:	1
Site ID:	Not reported
NPL Status:	Currently on the Final NPL
Substance ID:	U239
Substance:	XYLENE
CAS #:	1330-20-7
Pathway:	GROUND WATER PATHWAY
Scoring:	2

**Summary Details:**

Conditions at Proposal October 14, 1992): The Atchison, Topeka and Santa Fe AT SF) tie treatment plant is an abandoned wood-preserving facility located at 3300 Second Street SW in the South Valley area of Albuquerque, Bernalillo County, New Mexico. The plant is in a commercial area of an Albuquerque suburb. The plant, owned by the AT SF Railway Co., treated various wood products railroad ties, bridge timbers, fence posts, etc.) with a solution of creosote and oil from 1908 until 1972. Washdown waters, spills, and leakage were disposed of in an unlined impoundment. The facility, except for a waste water impoundment and a sump, was dismantled in 1972. The impoundment and sump cover approximately 3.4 acres. Sludge from the impoundment contains hazardous substances, including arsenic, barium, lead, and creosote constituents 3,4-benzofluoranthene, benzo(a)pyrene, and naphthalene), according to a 1990 report of the New Mexico Environmental Improvement Division (NMEID). No sludge is present

MAP FINDINGS  
FOCUS MAP 11

Map ID      Site      Database(s)      EPA ID Number

---

**AT&SF (ALBUQUERQUE) (Continued)**

**1000242125**

in the sump, but analyses of soil from the sump area detected hazardous substances, including barium, acenaphthylene, anthracene, fluoranthene, and benzo(a)pyrene, according to a 1990 report of an AT SF contractor. The report indicates that fluorene, 2-methylnaphthalene, naphthalene, phenanthrene, pyrene, acenaphthene, anthracene, benene, dibenzofuran, ethylbenene, fluoranthene, and xylenes were detected in on-site monitoring wells. The Valley, or Basin Fill, Aquifer is the principal aquifer in the Albuquerque area. There are 15 City of Albuquerque and 3 Kirtland Air Force Base wells within 4 miles of the site. Run-off from the site enters an irrigation ditch south of the site. From this point, the drainage water travels through a series of canals until it enters the Rio Grande River 7 miles downstream from the site. No drinking water intakes are located along the canals and river. However, they are used as recreational areas and fisheries stocked by the State. Portions of the downstream segment along the Rio Grande are also considered wetlands according to Federal and State inventories. NMEID sampling conducted in January 1987 indicates that creosote constituents may have migrated from the site to surface water. Further documentation is required to establish that surface water is indeed contaminated. Status December 1994): Since the site was proposed to the NPL in 1992, AT SF has entered into an Administrative Order on Consent (AOC) with the U.S. EPA Region 6 to conduct and finance a Remedial Investigation and Feasibility Study (RI/FS) for the site. The purpose of the RI/FS is to determine the nature and extent of contamination and any threat to the public health, welfare or the environment caused by the release or threatened release of hazardous substances, pollutants, or contaminants at or from the site, and to evaluate remedial alternatives to address the contamination. Sampling activities began in December 1993. The description of the site release) is based on information available at the time the site was scored. The description may change as additional information is gathered on the sources and extent of contamination. See 56 FR 5600, February 11, 1991 or subsequent FR notices.)

Site Status Details:

NPL Status:            Final  
Proposed Date:        10/14/1992  
Final Date:            12/16/1994  
Deleted Date:         Not reported

Narratives Details:

NPL Name:            AT&SF (ALBUQUERQUE)  
City:                    ALBUQUERQUE  
State:                   NM

ROD:

Full-text of USEPA Record of Decision(s) is available from EDR.

US ENG CONTROLS:

EPA ID:                NMD980622864  
Site ID:                0600879  
Name:                   AT&SF (ALBUQUERQUE)  
Address:                3300 2ND STREET , SW  
                              ALBUQUERQUE, NM 87102  
  
EPA Region:          06  
County:                BERNALILLO  
Event Code:          Not reported  
Actual Date:          Not reported

MAP FINDINGS  
FOCUS MAP 11

Map ID	Site	Database(s)	EPA ID Number
	<b>AT&amp;SF (ALBUQUERQUE) (Continued)</b>		<b>1000242125</b>
	EPA ID: NMD980622864 Site ID: 0600879 Name: AT&SF (ALBUQUERQUE) Address: 3300 2ND STREET , SW ALBUQUERQUE, NM 87102  EPA Region: 06 County: BERNALILLO Event Code: Not reported Actual Date: Not reported		
	EPA ID: NMD980622864 Site ID: 0600879 Name: AT&SF (ALBUQUERQUE) Address: 3300 2ND STREET , SW ALBUQUERQUE, NM 87102  EPA Region: 06 County: BERNALILLO Event Code: Not reported Actual Date: Not reported		
	EPA ID: NMD980622864 Site ID: 0600879 Name: AT&SF (ALBUQUERQUE) Address: 3300 2ND STREET , SW ALBUQUERQUE, NM 87102  EPA Region: 06 County: BERNALILLO Event Code: Not reported Actual Date: Not reported		
	EPA ID: NMD980622864 Site ID: 0600879 Name: AT&SF (ALBUQUERQUE) Address: 3300 2ND STREET , SW ALBUQUERQUE, NM 87102  EPA Region: 06 County: BERNALILLO Event Code: Not reported Actual Date: Not reported		
	EPA ID: NMD980622864 Site ID: 0600879 Name: AT&SF (ALBUQUERQUE) Address: 3300 2ND STREET , SW ALBUQUERQUE, NM 87102  EPA Region: 06 County: BERNALILLO Event Code: Not reported Actual Date: Not reported		
	EPA ID: NMD980622864 Site ID: 0600879 Name: AT&SF (ALBUQUERQUE) Address: 3300 2ND STREET , SW ALBUQUERQUE, NM 87102  EPA Region: 06 County: BERNALILLO Event Code: Not reported Actual Date: Not reported		
	EPA ID: NMD980622864 Site ID: 0600879 Name: AT&SF (ALBUQUERQUE) Address: 3300 2ND STREET , SW ALBUQUERQUE, NM 87102  EPA Region: 06 County: BERNALILLO Event Code: Not reported Actual Date: Not reported		

MAP FINDINGS  
FOCUS MAP 11

Map ID	Site	Database(s)	EPA ID Number
	<b>AT&amp;SF (ALBUQUERQUE) (Continued)</b>		<b>1000242125</b>
	Event Code: Not reported		
	Actual Date: Not reported		
	EPA ID: NMD980622864		
	Site ID: 0600879		
	Name: AT&SF (ALBUQUERQUE)		
	Address: 3300 2ND STREET , SW ALBUQUERQUE, NM 87102		
	EPA Region: 06		
	County: BERNALILLO		
	Event Code: Not reported		
	Actual Date: Not reported		
	EPA ID: NMD980622864		
	Site ID: 0600879		
	Name: AT&SF (ALBUQUERQUE)		
	Address: 3300 2ND STREET , SW ALBUQUERQUE, NM 87102		
	EPA Region: 06		
	County: BERNALILLO		
	Event Code: Not reported		
	Actual Date: Not reported		
	EPA ID: NMD980622864		
	Site ID: 0600879		
	Name: AT&SF (ALBUQUERQUE)		
	Address: 3300 2ND STREET , SW ALBUQUERQUE, NM 87102		
	EPA Region: 06		
	County: BERNALILLO		
	Event Code: Not reported		
	Actual Date: Not reported		
	EPA ID: NMD980622864		
	Site ID: 0600879		
	Name: AT&SF (ALBUQUERQUE)		
	Address: 3300 2ND STREET , SW ALBUQUERQUE, NM 87102		
	EPA Region: 06		
	County: BERNALILLO		
	Event Code: Not reported		
	Actual Date: Not reported		
	EPA ID: NMD980622864		
	Site ID: 0600879		
	Name: AT&SF (ALBUQUERQUE)		
	Address: 3300 2ND STREET , SW		

MAP FINDINGS  
FOCUS MAP 11

Map ID	Site	Database(s)	EPA ID Number
--------	------	-------------	---------------

**AT&SF (ALBUQUERQUE) (Continued)**

**1000242125**

ALBUQUERQUE, NM 87102  
 EPA Region: 06  
 County: BERNALILLO  
 Event Code: Not reported  
 Actual Date: Not reported

EPA ID: NMD980622864  
 Site ID: 0600879  
 Name: AT&SF (ALBUQUERQUE)  
 Address: 3300 2ND STREET , SW  
 ALBUQUERQUE, NM 87102

EPA Region: 06  
 County: BERNALILLO  
 Event Code: Not reported  
 Actual Date: Not reported

EPA ID: NMD980622864  
 Site ID: 0600879  
 Name: AT&SF (ALBUQUERQUE)  
 Address: 3300 2ND STREET , SW  
 ALBUQUERQUE, NM 87102

EPA Region: 06  
 County: BERNALILLO  
 Event Code: Not reported  
 Actual Date: Not reported

EPA ID: NMD980622864  
 Site ID: 0600879  
 Name: AT&SF (ALBUQUERQUE)  
 Address: 3300 2ND STREET , SW  
 ALBUQUERQUE, NM 87102

EPA Region: 06  
 County: BERNALILLO  
 Event Code: Not reported  
 Actual Date: Not reported

EPA ID: NMD980622864  
 Site ID: 0600879  
 Name: AT&SF (ALBUQUERQUE)  
 Address: 3300 2ND STREET , SW  
 ALBUQUERQUE, NM 87102

EPA Region: 06  
 County: BERNALILLO  
 Event Code: Not reported  
 Actual Date: Not reported

Action ID: 001  
 Action Name: PRP RA  
 Action Completion date: Not reported  
 Planned Complet. date: 20091230  
 Operable Unit: 01  
 Contaminated Media : Groundwater  
 Engineering Control: Chemical Reduction/Oxidation

**US INST CONTROL:**

EPA ID: NMD980622864  
 Site ID: 0600879

MAP FINDINGS  
FOCUS MAP 11

Map ID	Site	Database(s)	EPA ID Number
--------	------	-------------	---------------

**AT&SF (ALBUQUERQUE) (Continued)**

**1000242125**

Name: AT&SF (ALBUQUERQUE)  
 Action Name: PRP RA  
 Address: 3300 2ND STREET , SW  
 ALBUQUERQUE, NM 87102  
 EPA Region: 06  
 County: BERNALILLO  
 Event Code: Not reported  
 Inst. Control: Easement  
 Actual Date: Not reported  
 Planned Complet. Date: 12/30/2009  
 Complet. Date: Not reported  
 Operable Unit: 01  
 Contaminated Media : Groundwater

EPA ID: NMD980622864  
 Site ID: 0600879  
 Name: AT&SF (ALBUQUERQUE)  
 Action Name: PRP RA  
 Address: 3300 2ND STREET , SW  
 ALBUQUERQUE, NM 87102  
 EPA Region: 06  
 County: BERNALILLO  
 Event Code: Not reported  
 Inst. Control: Easement  
 Actual Date: Not reported  
 Planned Complet. Date: 12/30/2009  
 Complet. Date: Not reported  
 Operable Unit: 01  
 Contaminated Media : Soil

EPA ID: NMD980622864  
 Site ID: 0600879  
 Name: AT&SF (ALBUQUERQUE)  
 Action Name: RECORD OF DECISION  
 Address: 3300 2ND STREET , SW  
 ALBUQUERQUE, NM 87102  
 EPA Region: 06  
 County: BERNALILLO  
 Event Code: Not reported  
 Inst. Control: Covenant  
 Actual Date: Not reported  
 Planned Complet. Date: 06/30/2002  
 Complet. Date: 06/27/2002  
 Operable Unit: 01  
 Contaminated Media : Groundwater

30

**PHILS AUTO (ATEX)  
 701 ISLETA BLVD SW  
 ALBUQUERQUE, NM 87105**

**LUST S102448672  
 N/A**

LUST:

Priority Rank: 248  
 Mitigating Factor Score: 3  
 Total Score To Assign Relative Rank: 795  
 Release ID: 70  
 Facility ID: 1537  
 Date Release Reported: 07/01/1987  
**Status: Aggr Cleanup Completed, Resp Party**



MAP FINDINGS  
FOCUS MAP 11

Map ID	Site	Database(s)	EPA ID Number
	<b>PHILS AUTO (ATEX) (Continued)</b>		<b>S102448672</b>
	Status Date: 04/01/1996 Project Manager: Thomas Leck		
31	<b>ATEX 218 (GASHOUSE) 937 ISLETA BLVD SW ALBUQUERQUE, NM 87105</b>	<b>LUST</b>	<b>S102448674 N/A</b>
	LUST: Priority Rank: 255 Mitigating Factor Score: 3 Total Score To Assign Relative Rank: 767 Release ID: 347 Facility ID: 31817 Date Release Reported: 08/03/1990 <b>Status: Aggr Cleanup Completed, Resp Party</b> Status Date: 09/11/2002 Project Manager: Thomas Leck		
32	<b>QUIKRETE 2700 SECOND SW ALBUQUERQUE, NM 87102</b>	<b>LUST</b>	<b>S105427083 N/A</b>
	LUST: Priority Rank: Not reported Mitigating Factor Score: Not reported Total Score To Assign Relative Rank: Not reported Release ID: 531 Facility ID: 30094 Date Release Reported: 02/22/1988 <b>Status: No Further Action Required</b> Status Date: 08/09/1990 Project Manager: UNKNOWN		
33	<b>HYDRO-CONDUIT 2800 2ND ST SW ALBUQUERQUE, NM 87107</b>	<b>LUST</b>	<b>S101568531 N/A</b>
	LUST: Priority Rank: Not reported Mitigating Factor Score: Not reported Total Score To Assign Relative Rank: Not reported Release ID: 792 Facility ID: 27234 Date Release Reported: 07/26/1991 <b>Status: No Further Action Required</b> Status Date: 03/28/2003 Project Manager: Lane Andress		
	Priority Rank: 388 Mitigating Factor Score: 3 Total Score To Assign Relative Rank: 490 Release ID: 1494 Facility ID: 27234 Date Release Reported: 08/28/1992 <b>Status: Cleanup, Responsible Party</b>		

MAP FINDINGS  
FOCUS MAP 11

Map ID	Site	Database(s)	EPA ID Number
	<b>HYDRO-CONDUIT (Continued)</b>		<b>S101568531</b>
	Status Date: 08/31/2005 Project Manager: Lane Address		
<b>34</b>	<b>SUPER OIL WOOD 120 WOODWARD RD SW ALBUQUERQUE, NM 87102</b>	<b>LUST</b>	<b>S103814453 N/A</b>
	LUST: Priority Rank: 605 Mitigating Factor Score: 3 Total Score To Assign Relative Rank: 17 Release ID: 379 Facility ID: 30203 Date Release Reported: 11/21/1989 <b>Status: Investigation, Responsible Party</b> Status Date: 05/18/1990 Project Manager: James Mullany		
<b>35</b>	<b>GE AIRCRAFT ENGINES 336 WOODWARD SE ALBUQUERQUE, NM 87102</b>	<b>FINDS RCRA-LQG RCRA-TSDF RAATS CORRACTS CERC-NFRAP</b>	<b>1000146937 NMD052684578</b>
	FINDS: Other Pertinent Environmental Activity Identified at Site		
	AFS (Aerometric Information Retrieval System (AIRS) Facility Subsystem) replaces the former Compliance Data System (CDS), the National Emission Data System (NEDS), and the Storage and Retrieval of Aerometric Data (SAROAD). AFS is the national repository for information concerning airborne pollution in the United States. AFS is used to track emissions and compliance data from industrial plants. AFS data are utilized by states to prepare State Implementation Plans to comply with regulatory programs and by EPA as an input for the estimation of total national emissions. AFS is undergoing a major redesign to support facility operating permits required under Title V of the Clean Air Act.		
	ICIS (Integrated Compliance Information System) is the Integrated Compliance Information System and provides a database that, when complete, will contain integrated Enforcement and Compliance information across most of EPA's programs. The vision for ICIS is to replace EPA's independent databases that contain Enforcement data with a single repository for that information. Currently, ICIS contains all Federal Administrative and Judicial enforcement actions. This information is maintained in ICIS by EPA in the Regional offices and its Headquarters. A future release of ICIS will replace the Permit Compliance System (PCS) which supports the NPDES and will integrate that information with Federal actions already in the system. ICIS also has the capability to track other activities occurring in the Region that support Compliance and Enforcement programs. These include; Incident Tracking, Compliance Assistance, and Compliance Monitoring.		
	The NEI (National Emissions Inventory) database contains information		

MAP FINDINGS  
FOCUS MAP 11

Map ID      Site      Database(s)      EPA ID Number

---

**GE AIRCRAFT ENGINES (Continued)**

**1000146937**

on stationary and mobile sources that emit criteria air pollutants and their precursors, as well as hazardous air pollutants (HAPs).

NM-TEMPO (New Mexico - Tools for Environmental Management and Protection Organizations) is an Integrated Management System

RCRAInfo is a national information system that supports the Resource Conservation and Recovery Act (RCRA) program through the tracking of events and activities related to facilities that generate, transport, and treat, store, or dispose of hazardous waste. RCRAInfo allows RCRA program staff to track the notification, permit, compliance, and corrective action activities required under RCRA.

TRIS (Toxics Release Inventory System) contains information from facilities on the amounts of over 300 listed toxic chemicals that these facilities release directly to air, water, land, or that are transported off-site.

RCRAInfo Corrective Action Summary:

Event: CA Prioritization, Facility or area was assigned a high corrective action priority.  
Event Date: 07/09/2002

RCRAInfo:

Owner: AIRCRAFT ENGINE BUSINESS GRUP  
(513) 243-5194  
EPA ID: NMD052684578  
Contact: CAHTERINE BAILLIO  
(505) 765-9367

Classification: Large Quantity Generator, TSDF  
TSDF Activities: Not reported

BIENNIAL REPORTS:

Last Biennial Reporting Year: 2003

<u>Waste</u>	<u>Quantity (Lbs)</u>	<u>Waste</u>	<u>Quantity (Lbs)</u>
D001	6770.00	D002	6326.00
D003	86.00	D005	3258.00
D006	1828.00	D007	20860.00
D008	5849.00	D009	4109.00
D011	1830.00	D035	4428.00
F003	3268.00	F005	3268.00

MAP FINDINGS  
FOCUS MAP 11

Map ID      Site      Database(s)      EPA ID Number

---

**GE AIRCRAFT ENGINES (Continued)**

**1000146937**

Violation Status: Violations exist

Regulation Violated: 262.34(a)(2)  
Area of Violation: GENERATOR-PRE-TRANSPORT REQUIREMENTS  
Date Violation Determined: 01/04/2006  
Actual Date Achieved Compliance: 01/10/2006

Enforcement Action: WRITTEN INFORMAL  
Enforcement Action Date: 01/23/2006  
Penalty Type: Not reported

Regulation Violated: 265.174  
Area of Violation: GENERATOR-RECORDKEEPING REQUIREMENTS  
Date Violation Determined: 01/04/2006  
Actual Date Achieved Compliance: 01/10/2006

Enforcement Action: WRITTEN INFORMAL  
Enforcement Action Date: 01/23/2006  
Penalty Type: Not reported

Regulation Violated: 262.34(a)(3)  
Area of Violation: GENERATOR-ALL REQUIREMENTS (OVERSIGHT)  
Date Violation Determined: 01/04/2006  
Actual Date Achieved Compliance: 01/10/2006

Enforcement Action: WRITTEN INFORMAL  
Enforcement Action Date: 01/23/2006  
Penalty Type: Not reported

Regulation Violated: 265.33  
Area of Violation: GENERATOR-ALL REQUIREMENTS (OVERSIGHT)  
Date Violation Determined: 01/04/2006  
Actual Date Achieved Compliance: 01/10/2006

Enforcement Action: WRITTEN INFORMAL  
Enforcement Action Date: 01/23/2006  
Penalty Type: Not reported

Regulation Violated: 40 cfr 268.7(a)(1)  
Area of Violation: GENERATOR-ALL REQUIREMENTS (OVERSIGHT)  
Date Violation Determined: 09/03/1993  
Actual Date Achieved Compliance: 10/18/1993

Enforcement Action: WRITTEN INFORMAL  
Enforcement Action Date: 09/09/1993  
Penalty Type: Not reported

Regulation Violated: 40 cfr 268.7(a)(1)(ii)  
Area of Violation: GENERATOR-GENERAL REQUIREMENTS  
Date Violation Determined: 09/03/1993  
Actual Date Achieved Compliance: 10/18/1993

Enforcement Action: WRITTEN INFORMAL  
Enforcement Action Date: 09/09/1993  
Penalty Type: Not reported

Regulation Violated: 40 cfr 262.34(a)(4)  
Area of Violation: GENERATOR-PRE-TRANSPORT REQUIREMENTS  
Date Violation Determined: 09/03/1993  
Actual Date Achieved Compliance: 10/18/1993

Enforcement Action: WRITTEN INFORMAL  
Enforcement Action Date: 09/09/1993  
Penalty Type: Not reported

MAP FINDINGS  
FOCUS MAP 11

Map ID      Site      Database(s)      EPA ID Number

**GE AIRCRAFT ENGINES (Continued)**

**1000146937**

Regulation Violated:	Not reported
Area of Violation:	GENERATOR-ALL REQUIREMENTS (OVERSIGHT)
Date Violation Determined:	04/03/1987
Actual Date Achieved Compliance:	05/13/1987
Enforcement Action:	WRITTEN INFORMAL
Enforcement Action Date:	04/03/1987
Penalty Type:	Not reported
Regulation Violated:	Not reported
Area of Violation:	GENERATOR-ALL REQUIREMENTS (OVERSIGHT)
Date Violation Determined:	04/03/1987
Actual Date Achieved Compliance:	05/13/1987
Enforcement Action:	WRITTEN INFORMAL
Enforcement Action Date:	04/03/1987
Penalty Type:	Not reported
Regulation Violated:	Not reported
Area of Violation:	GENERATOR-ALL REQUIREMENTS (OVERSIGHT)
Date Violation Determined:	04/30/1983
Actual Date Achieved Compliance:	11/28/1984
Enforcement Action:	FINAL 3008(A) COMPLIANCE ORDER
Enforcement Action Date:	10/17/1984
Penalty Type:	Proposed Monetary Penalty
Enforcement Action:	INITIAL 3008(A) COMPLIANCE ORDER
Enforcement Action Date:	09/30/1983
Penalty Type:	Proposed Monetary Penalty
Regulation Violated:	Not reported
Area of Violation:	GENERATOR-ALL REQUIREMENTS (OVERSIGHT)
Date Violation Determined:	04/30/1983
Actual Date Achieved Compliance:	11/28/1984
Enforcement Action:	FINAL 3008(A) COMPLIANCE ORDER
Enforcement Action Date:	10/17/1984
Penalty Type:	Proposed Monetary Penalty
Enforcement Action:	INITIAL 3008(A) COMPLIANCE ORDER
Enforcement Action Date:	09/30/1983
Penalty Type:	Proposed Monetary Penalty
Regulation Violated:	Not reported
Area of Violation:	GENERATOR-ALL REQUIREMENTS (OVERSIGHT)
Date Violation Determined:	04/30/1983
Actual Date Achieved Compliance:	11/28/1984
Enforcement Action:	FINAL 3008(A) COMPLIANCE ORDER
Enforcement Action Date:	10/17/1984
Penalty Type:	Proposed Monetary Penalty
Enforcement Action:	INITIAL 3008(A) COMPLIANCE ORDER
Enforcement Action Date:	09/30/1983
Penalty Type:	Proposed Monetary Penalty
Regulation Violated:	Not reported
Area of Violation:	GENERATOR-ALL REQUIREMENTS (OVERSIGHT)
Date Violation Determined:	02/02/1982
Actual Date Achieved Compliance:	10/17/1983
Enforcement Action:	FINAL 3008(A) COMPLIANCE ORDER
Enforcement Action Date:	08/30/1983

MAP FINDINGS  
FOCUS MAP 11

Map ID Site Database(s) EPA ID Number

**GE AIRCRAFT ENGINES (Continued)**

**1000146937**

Penalty Type: Proposed Monetary Penalty  
 Enforcement Action: INITIAL 3008(A) COMPLIANCE ORDER  
 Enforcement Action Date: 07/16/1982  
 Penalty Type: Proposed Monetary Penalty

There are 13 violation record(s) reported at this site:

<u>Evaluation</u>	<u>Area of Violation</u>	<u>Date of Compliance</u>
Compliance Evaluation Inspection	GENERATOR-PRE-TRANSPORT REQUIREMENTS	20060110
	GENERATOR-RECORDKEEPING REQUIREMENTS	20060110
	GENERATOR-ALL REQUIREMENTS (OVERSIGHT)	20060110
Compliance Evaluation Inspection	GENERATOR-ALL REQUIREMENTS (OVERSIGHT)	20060110
	GENERATOR-GENERAL REQUIREMENTS	19931018
Compliance Evaluation Inspection	GENERATOR-ALL REQUIREMENTS (OVERSIGHT)	19931018
	GENERATOR-GENERAL REQUIREMENTS	19931018
	GENERATOR-PRE-TRANSPORT REQUIREMENTS	19931018
Compliance Evaluation Inspection	GENERATOR-ALL REQUIREMENTS (OVERSIGHT)	19870513
	GENERATOR-ALL REQUIREMENTS (OVERSIGHT)	19870513
Non-Financial Record Review	GENERATOR-ALL REQUIREMENTS (OVERSIGHT)	19841128
	GENERATOR-ALL REQUIREMENTS (OVERSIGHT)	19841128
	GENERATOR-ALL REQUIREMENTS (OVERSIGHT)	19841128
Compliance Evaluation Inspection	GENERATOR-ALL REQUIREMENTS (OVERSIGHT)	19831017

**CORRACTS:**

EPA ID: NMD052684578  
 EPA Region: 6  
 Area Name: ENTIRE FACILITY  
 Actual Date: 07/09/2002  
 Action: CA075HI - CA Prioritization, Facility or area was assigned a high corrective action priority  
 NAICS Code(s): 336412  
 Aircraft Engine and Engine Parts Manufacturing

**CERC-NFRAP:**

Site ID: 0604220  
 Federal Facility: Not a Federal Facility  
 NPL Status: Not on the NPL  
 Non NPL Status: Deferred to RCRA

**CERCLIS-NFRAP Site Contact Name(s):**

Contact Name: Ladonna Walker  
 Contact Tel: (214) 665-6666  
 Contact Title: Site Assessment Manager (SAM)

Contact Name: Philip Ofosu  
 Contact Tel: (214) 665-3178  
 Contact Title: Site Assessment Manager (SAM)

**CERCLIS-NFRAP Site Alias Name(s):**

Alias Name: G E AIRCRAFT ENGINES  
 Alias Address: Not reported  
 BERNALILLO, NM  
 Site Description: ENVIRONMENTAL PRIORITIES INITIATIVE SITE.

**CERCLIS-NFRAP Assessment History:**

MAP FINDINGS  
FOCUS MAP 11

Map ID	Site	Database(s)	EPA ID Number
--------	------	-------------	---------------

**GE AIRCRAFT ENGINES (Continued)**

**1000146937**

Action:	DISCOVERY
Date Started:	Not reported
Date Completed:	04/12/1990
Priority Level:	Not reported
Action:	PRELIMINARY ASSESSMENT
Date Started:	05/28/1991
Date Completed:	05/28/1991
Priority Level:	Deferred to RCRA (Subtitle C)
Action:	ARCHIVE SITE
Date Started:	Not reported
Date Completed:	05/28/1991
Priority Level:	Not reported

**36**

**OLD CONOCO REFINERY  
3100 2ND S.W.  
ALBUQUERQUE, NM 87101**

**CERC-NFRAP 1003873616  
NMD980622724**

CERC-NFRAP:  
Site ID: 0600873  
Federal Facility: Not a Federal Facility  
NPL Status: Not on the NPL  
Non NPL Status: NFRAP

CERCLIS-NFRAP Site Contact Name(s):  
Contact Name: Ladonna Walker  
Contact Tel: (214) 665-6666  
Contact Title: Site Assessment Manager (SAM)  
  
Contact Name: Philip Ofosu  
Contact Tel: (214) 665-3178  
Contact Title: Site Assessment Manager (SAM)

CERCLIS-NFRAP Site Alias Name(s):  
Alias Name: CONTINENTAL OIL CO ALBUQUERQUE REFINERY  
Alias Address: Not reported  
NM  
Alias Name: CONTINENTAL OIL CO ALBUQUERQUE REFINERY  
Alias Address: Not reported  
NM  
Alias Name: OLD CONOCO REFINERY  
Alias Address: Not reported  
BERNALILLO, NM  
Site Description: ALL THAT REMAINS AT THE SITE ARE SEVERAL SMALL STORAGE BUILDING. OLD PETROLEUM REFINERY.

CERCLIS-NFRAP Assessment History:  
Action: DISCOVERY  
Date Started: Not reported  
Date Completed: 04/01/1982  
Priority Level: Not reported  
  
Action: PRELIMINARY ASSESSMENT  
Date Started: 06/01/1982  
Date Completed: 06/01/1982  
Priority Level: NFRAP (No Further Remedial Action Planned)

MAP FINDINGS  
FOCUS MAP 11

Map ID	Site	Database(s)	EPA ID Number
--------	------	-------------	---------------

**OLD CONOCO REFINERY (Continued)**

1003873616

Action: SITE INSPECTION  
Date Started: 09/01/1989  
Date Completed: 09/26/1989  
Priority Level: NFRAP (No Further Remedial Action Planned)

Action: ARCHIVE SITE  
Date Started: Not reported  
Date Completed: 09/26/1989  
Priority Level: Not reported

37

**CIGARETTE SHOP THE  
2401 ISLETA SW  
ALBUQUERQUE, NM 87105**

**LUST U003189280  
UST N/A**

LUST:

Priority Rank: 326  
Mitigating Factor Score: 3  
Total Score To Assign Relative Rank: 610  
Release ID: 2175  
Facility ID: 27363  
Date Release Reported: 01/20/1994  
**Status: Investigation, Responsible Party**  
Status Date: 03/10/1994  
Project Manager: Thomas Leck

UST:

Owner ID: 16805  
Owner Name: MONTOYA TONY CIGARETTE SHOP THE  
Owner Address: 2401 ISLETTA SW  
Owner Address 2: Not reported  
Owner City,St,Zip: ALBUQUERQUE, NM 87105  
Owner Telephone: 505-873-8551  
Facility ID: 27363  
Secondary Address: Not reported  
Tank ID: 22877  
**Tank Status: REMOVED**  
Tank Type: Underground  
Tank Capacity: 550  
Tank Substance: GASOLINE UNKNOWN TYPE

Owner ID: 16805  
Owner Name: MONTOYA TONY CIGARETTE SHOP THE  
Owner Address: 2401 ISLETTA SW  
Owner Address 2: Not reported  
Owner City,St,Zip: ALBUQUERQUE, NM 87105  
Owner Telephone: 505-873-8551  
Facility ID: 27363  
Secondary Address: Not reported  
Tank ID: 22878  
**Tank Status: REMOVED**  
Tank Type: Underground  
Tank Capacity: 1000  
Tank Substance: GASOLINE UNKNOWN TYPE

Owner ID: 16805  
Owner Name: MONTOYA TONY CIGARETTE SHOP THE  
Owner Address: 2401 ISLETTA SW



MAP FINDINGS  
FOCUS MAP 11

Map ID	Site	Database(s)	EPA ID Number
--------	------	-------------	---------------

**CIGARETTE SHOP THE (Continued)**

**U003189280**

Owner Address 2: Not reported  
 Owner City,St,Zip: ALBUQUERQUE, NM 87105  
 Owner Telephone: 505-873-8551  
 Facility ID: 27363  
 Secondary Address: Not reported  
 Tank ID: 22879  
**Tank Status: REMOVED**  
 Tank Type: Underground  
 Tank Capacity: 1000  
 Tank Substance: GASOLINE UNKNOWN TYPE

Owner ID: 16805  
 Owner Name: MONTOYA TONY CIGARETTE SHOP THE  
 Owner Address: 2401 ISLETTA SW  
 Owner Address 2: Not reported  
 Owner City,St,Zip: ALBUQUERQUE, NM 87105  
 Owner Telephone: 505-873-8551  
 Facility ID: 27363  
 Secondary Address: Not reported  
 Tank ID: 22880  
**Tank Status: REMOVED**  
 Tank Type: Underground  
 Tank Capacity: 750  
 Tank Substance: GASOLINE UNKNOWN TYPE

**38**

**ATEX/T-GAS 1315  
 2448 ISLETA BLVD  
 ALBUQUERQUE, NM 87105**

**LUST S101568507  
 N/A**

LUST:  
 Priority Rank: 94  
 Mitigating Factor Score: 2  
 Total Score To Assign Relative Rank: 2863  
 Release ID: 1170  
 Facility ID: 26706  
 Date Release Reported: 03/27/1992  
**Status: Aggr Cleanup Completed, Resp Party**  
 Status Date: 11/01/2005  
 Project Manager: Thomas Leck

**39**

**USGS WELL, ISLETA AT BARCELONA  
 2550 ISLETA BLVD.  
 ALBUQUERQUE, NM 87105**

**CERCLIS 1001009965  
 FINDS NM0001119098**

CERCLIS:  
 Site ID: 0605001  
 Federal Facility: Not a Federal Facility  
 NPL Status: Not on the NPL  
 Non NPL Status: NFRAP

CERCLIS Site Contact Name(s):  
 Contact Name: Ladonna Walker  
 Contact Tel: (214) 665-6666  
 Contact Title: Site Assessment Manager (SAM)  
  
 Contact Name: Philip Ofosu

MAP FINDINGS  
FOCUS MAP 11

Map ID	Site	Database(s)	EPA ID Number
--------	------	-------------	---------------

**USGS WELL, ISLETA AT BARCELONA (Continued)**

**1001009965**

Contact Tel: (214) 665-3178  
Contact Title: Site Assessment Manager (SAM)

Site Description: THE USGS WELL AT ISLETA & BARCELONA IS A SHALLOW MONITOR WELL INSTALLED BY THE USGS AS PART OF THE NATIONAL WATER QUALITY ASSESSMENT PROGRAM (NAWQG). THE WELL LOCATION WAS CHOSEN BY COMPUTER.

CERCLIS Assessment History:

Action: DISCOVERY  
Date Started: Not reported  
Date Completed: 06/19/1995  
Priority Level: Not reported

Action: PRELIMINARY ASSESSMENT  
Date Started: Not reported  
Date Completed: 10/17/1995  
Priority Level: High

Action: SITE INSPECTION  
Date Started: Not reported  
Date Completed: 01/22/1999  
Priority Level: NFRAP (No Further Remedial Action Planned)

**FINDS:**

Other Pertinent Environmental Activity Identified at Site

CERCLIS (Comprehensive Environmental Response, Compensation, and Liability Information System) is the Superfund database that is used to support management in all phases of the Superfund program. The system contains information on all aspects of hazardous waste sites, including an inventory of sites, planned and actual site activities, and financial information.

---

**40 SPARKLE CAR WSH  
2611 ISLETA BLVD SW  
ALBUQUERQUE, NM 87105**

**LUST S103924515  
N/A**

LUST:

Priority Rank: 250  
Mitigating Factor Score: 3  
Total Score To Assign Relative Rank: 788  
Release ID: 10  
Facility ID: 30714  
Date Release Reported: 01/04/1989  
**Status: Aggr Cleanup Completed, Resp Party**  
Status Date: 09/01/2005  
Project Manager: Thomas Leck

MAP FINDINGS  
FOCUS MAP 11

Map ID	Site	Database(s)	EPA ID Number
40	<b>RODGERS DRILLING</b> <b>2615 ISLETA BLVD SW</b> <b>ALBUQUERQUE, NM 87105</b>	LUST	S102641776 N/A
	LUST: Priority Rank: 208 Mitigating Factor Score: 3 Total Score To Assign Relative Rank: 1227 Release ID: 407 Facility ID: 30287 Date Release Reported: 01/01/1990 <b>Status: Cleanup, Responsible Party</b> Status Date: 10/01/2005 Project Manager: Thomas Leck		
40	<b>CLIMATE ROOFING INC</b> <b>2700 ISLETA SW</b> <b>ALBUQUERQUE, NM 87105</b>	LUST UST	U003189315 N/A
	LUST: Priority Rank: 219 Mitigating Factor Score: 3 Total Score To Assign Relative Rank: 1045 Release ID: 1028 Facility ID: 27427 Date Release Reported: 01/02/1990 <b>Status: Aggr Cleanup Completed, Resp Party</b> Status Date: 06/01/1999 Project Manager: Thomas Leck		
	UST: Owner ID: 17355 Owner Name: BERNALILLO COUNTY ENV HEALTH DEP Owner Address: 600 2ND ST STE 500 Owner Address 2: ATTN DAVID NELSON Owner City,St,Zip: ALBUQUERQUE, NM 87102 Owner Telephone: 505-924-3650 Facility ID: 27427 Secondary Address: Not reported Tank ID: 23036 <b>Tank Status: REMOVED</b> Tank Type: Underground Tank Capacity: 3000 Tank Substance: UNLEADED GASOLINE		
	Owner ID: 17355 Owner Name: BERNALILLO COUNTY ENV HEALTH DEP Owner Address: 600 2ND ST STE 500 Owner Address 2: ATTN DAVID NELSON Owner City,St,Zip: ALBUQUERQUE, NM 87102 Owner Telephone: 505-924-3650 Facility ID: 27427 Secondary Address: Not reported Tank ID: 23037 <b>Tank Status: REMOVED</b> Tank Type: Underground Tank Capacity: 2500 Tank Substance: KEROSENE		

MAP FINDINGS  
FOCUS MAP 11

Map ID	Site	Database(s)	EPA ID Number
41	<b>LEE AND BLAKELY FEED STORE</b> <b>3031 ISLETA BLVD SW</b> <b>ALBUQUERQUE, NM 87105</b>  LUST: Priority Rank: 217 Mitigating Factor Score: 3 Total Score To Assign Relative Rank: 1047 Release ID: 3380 Facility ID: 29071 Date Release Reported: 03/27/1998 <b>Status: Monitoring, Responsible Party</b> Status Date: 04/20/2001 Project Manager: Thomas Leck	LUST	U003711580 N/A
41	<b>CIRCLE K 589</b> <b>3041 ISLETA SW</b> <b>ALBUQUERQUE, NM 87105</b>  LUST: Priority Rank: Not reported Mitigating Factor Score: Not reported Total Score To Assign Relative Rank: Not reported Release ID: 1962 Facility ID: 28105 Date Release Reported: 07/23/1993 <b>Status: No Further Action Required</b> Status Date: 10/01/1999 Project Manager: Thomas Leck	LUST	S102873367 N/A
42	<b>THRIFTWAY ISLET</b> <b>3339 ISLETA BLVD SW</b> <b>ALBUQUERQUE, NM 87105</b>  LUST: Priority Rank: Not reported Mitigating Factor Score: Not reported Total Score To Assign Relative Rank: Not reported Release ID: 1244 Facility ID: 1923 Date Release Reported: 12/09/1991 <b>Status: Aggr Cleanup Completed, Resp Party</b> Status Date: 05/30/2004 Project Manager: Patrick De Gruyter	LUST	S105588464 N/A
43	<b>CHEVRON ISLETA</b> <b>3401 ISLETA SW</b> <b>ALBUQUERQUE, NM 87105</b>  LUST: Priority Rank: 387 Mitigating Factor Score: 3 Total Score To Assign Relative Rank: 490 Release ID: 314 Facility ID: 30681 Date Release Reported: 10/26/1990 <b>Status: Aggr Cleanup Completed, St Lead, CAF</b>	LUST	S102641858 N/A

MAP FINDINGS  
FOCUS MAP 11

Map ID	Site	Database(s)	EPA ID Number
	<b>CHEVRON ISLETA (Continued)</b>		<b>S102641858</b>
	Status Date: 05/30/2004 Project Manager: Patrick De Gruyter		
44	<b>ATEX 213 3501 ISLETA BLVD SW ALBUQUERQUE, NM 87105</b>	<b>LUST</b>	<b>U002223102 N/A</b>
	LUST: Priority Rank: 42 Mitigating Factor Score: 2 Total Score To Assign Relative Rank: 3203 Release ID: 28 Facility ID: 31815 Date Release Reported: 10/01/1981 <b>Status: Aggr Cleanup Completed, St Lead, CAF</b> Status Date: 04/01/2005 Project Manager: Thomas Leck		
45	<b>POLLO MEXICANO (BOBS BURGER) 3627 ISLETA BLVD SW ALBUQUERQUE, NM 87105</b>	<b>LUST</b>	<b>S102828681 N/A</b>
	LUST: Priority Rank: Not reported Mitigating Factor Score: Not reported Total Score To Assign Relative Rank: Not reported Release ID: 189 Facility ID: 27164 Date Release Reported: 02/27/1997 <b>Status: Aggr Cleanup Completed, Resp Party</b> Status Date: 03/30/2006 Project Manager: Patrick De Gruyter		
46	<b>ALLSUPS - NO136 3901 ISLETA SW ALBUQUERQUE, NM 87105</b>	<b>LUST UST</b>	<b>U003543190 N/A</b>
	LUST: Priority Rank: 461 Mitigating Factor Score: 3 Total Score To Assign Relative Rank: 370 Release ID: 402 Facility ID: 26491 Date Release Reported: 08/22/1988 <b>Status: Aggr Cleanup Completed, Resp Party</b> Status Date: 06/30/2002 Project Manager: Thomas Leck		
	UST: Owner ID: 16400 Owner Name: ALLSUPS CONVENIENCE STORES INC Owner Address: PO BOX 1907 Owner Address 2: Not reported Owner City,St,Zip: CLOVIS, NM 88101		

MAP FINDINGS  
FOCUS MAP 11

Map ID	Site	Database(s)	EPA ID Number
--------	------	-------------	---------------

**ALLSUPS - NO136 (Continued)**

**U003543190**

Owner Telephone: 505-769-2311  
 Facility ID: 26491  
 Secondary Address: Not reported  
 Tank ID: 20778  
**Tank Status: REMOVED**  
 Tank Type: Underground  
 Tank Capacity: 6000  
 Tank Substance: UNLEADED GASOLINE

Owner ID: 16400  
 Owner Name: ALLSUPS CONVENIENCE STORES INC  
 Owner Address: PO BOX 1907  
 Owner Address 2: Not reported  
 Owner City,St,Zip: CLOVIS, NM 88101  
 Owner Telephone: 505-769-2311  
 Facility ID: 26491  
 Secondary Address: Not reported  
 Tank ID: 20779  
**Tank Status: REMOVED**  
 Tank Type: Underground  
 Tank Capacity: 10000  
 Tank Substance: UNLEADED GASOLINE

Owner ID: 16400  
 Owner Name: ALLSUPS CONVENIENCE STORES INC  
 Owner Address: PO BOX 1907  
 Owner Address 2: Not reported  
 Owner City,St,Zip: CLOVIS, NM 88101  
 Owner Telephone: 505-769-2311  
 Facility ID: 26491  
 Secondary Address: Not reported  
 Tank ID: 20780  
**Tank Status: REMOVED**  
 Tank Type: Underground  
 Tank Capacity: 6000  
 Tank Substance: UNLEADED GASOLINE

46

**LEE'S CONOCO**  
**3900 ISLETA BLVD SW**  
**ALBUQUERQUE, NM 87105**

**LUST S101646651**  
**N/A**

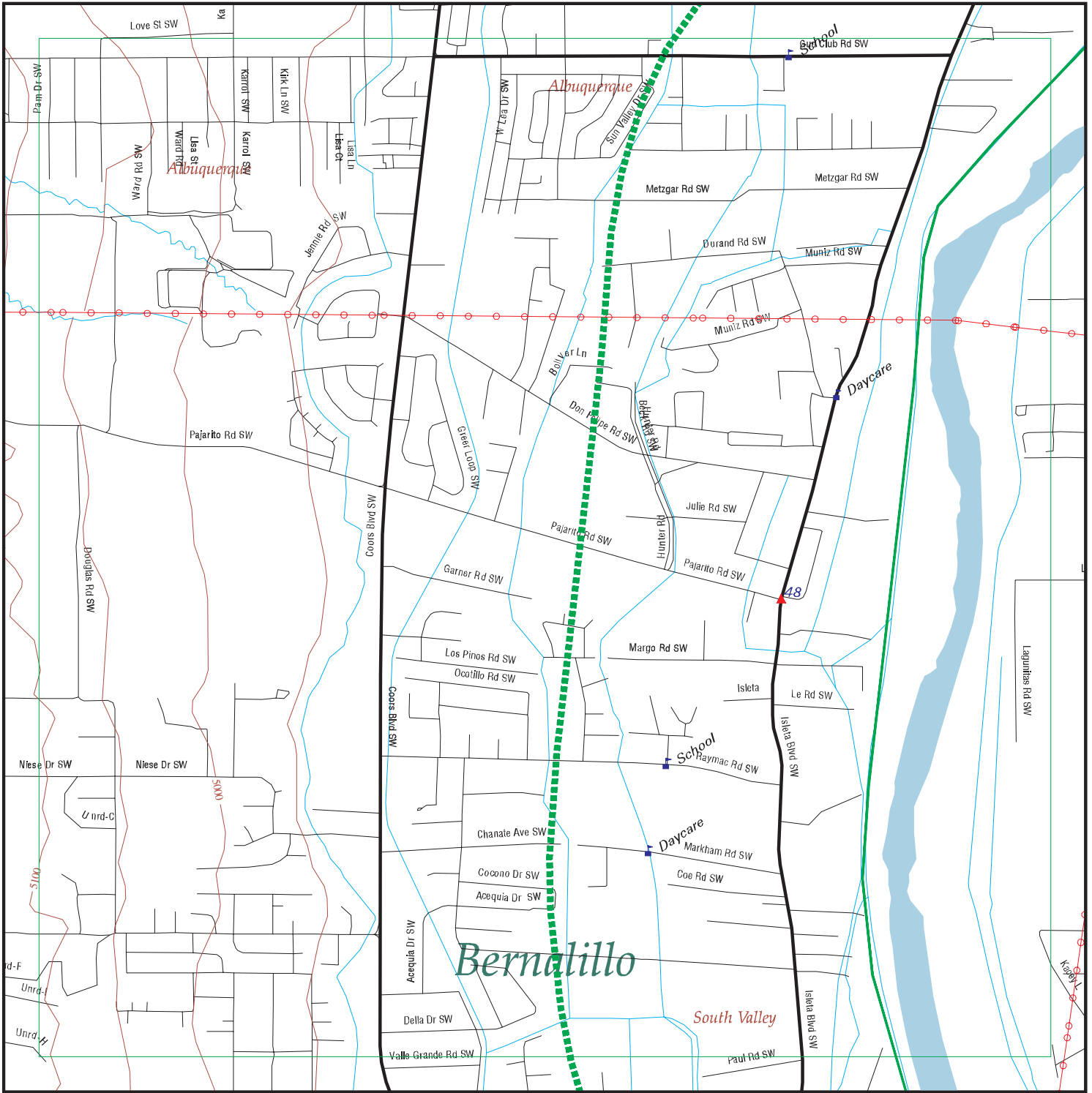
LUST:

Priority Rank:	207
Mitigating Factor Score:	3
Total Score To Assign Relative Rank:	1242
Release ID:	2618
Facility ID:	27606
Date Release Reported:	04/21/1995
<b>Status:</b>	<b>Investigation, Responsible Party</b>
Status Date:	06/15/1995
Project Manager:	Thomas Leck

FOCUS MAP 11 ORPHAN SUMMARY

City	EDR ID	Site Name	Site Address	Zip	Database(s)
ALBUQUERQUE	1009225272	US DRUG ENFORCEMENT ADMINISTRATION	301 DR MARTIN LUTH KING JR AVE	87102	NY MANIFEST
ALBUQUERQUE	1001114936	USGS CONTAMINATED WELL	IRON/KIT CARSON STREETS	87102	CERCLIS, FINDS
ALBUQUERQUE	1006931176	FOUR SEASONS AVIATION	3550 ACCESS RD C	87106	RCRA-SQG
ALBUQUERQUE	1001126507	GW PLUME/4TH & HAINES STREETS	BETWEEN 2ND & 5TH ST. MCKNIGHT & ASPEN	87102	CERCLIS, FINDS
ALBUQUERQUE	1005444165	DE LA SIERRA AUTO SALES	5014 BROADWAY S	87105	RCRA-SQG, FINDS
ALBUQUERQUE	1006931215	ALL KINDS AUTO PARTS	9211 BROADWAY SW	87105	RCRA-SQG
ALBUQUERQUE	1004754087	CHEVRON PIPE LINE ALB TERMINAL	3200 BROADWAY NE SWAB TRAF	87102	RCRA-SQG
ALBUQUERQUE	1006817421	ESTRADA AUTO SALVAGE	4216 BROADWAY SE	87102	RCRA-SQG
ALBUQUERQUE	S104995638	RHINO ENVIRONMENTAL SERVICES MTU	300 BROADWAY NE	87102	SWF/LF
ALBUQUERQUE	1004754227	ST JOSEPH REHABILITATION HOSPITAL	505 ELM ST	87102	RCRA-SQG, FINDS
ALBUQUERQUE	1004754088	CHEVRON PIPE LINE ALB AP TERM	840 GEORGE ST SWAB TRAP	87102	RCRA-SQG, FINDS
ALBUQUERQUE	1007111680	ECLIPSE AVIATION FRICTION STIR WELD CENT	2800 KARSTEN LOOP SE	87106	RCRA-SQG
ALBUQUERQUE	U003868798	BULLOCKS EXPRESS	2600 KARSTEN SE	87102	UST
ALBUQUERQUE	1000243180	ORTHO BONE & JOINT SPEC	700 LOMAS NE 1 WOODWARD CTR	87102	RCRA-SQG, FINDS
ALBUQUERQUE	1000426661	ALBUQUERQUE IMAGING CTR	700 LOMAS NE 4 WOODWARD CNTR	87102	RCRA-SQG, FINDS
ALBUQUERQUE	S105510886	KAFB LOVELACE	E OF LOVELACE RD AND, S OF TARGET R	87117	LUST
ALBUQUERQUE	1003873679	MOUNTAINVIEW SUBDIVISION	ST RT 47, 3 MI N INTST HWY 25	87105	CERC-NFRAP
ALBUQUERQUE	1000426646	ALBUQUERQUE PBLSHNG	717 SILVER	87102	RCRA-SQG, FINDS, RAATS
ALBUQUERQUE	1004754009	PHILLIPS PIPELINE-ALBUQUERQUE	6356 STATE ROAD 47SW	87105	RCRA-SQG, FINDS
ALBUQUERQUE	1006809876	CHAVA TRUCKING	6313 STATE RD 47 SE	87105	RCRA-SQG, FINDS
ALBUQUERQUE	1000394813	DELTA AIR LINES ALBUQ	2200 SUNPORT BLVD DL	87106	RCRA-SQG, FINDS
ALBUQUERQUE	1009399805	AIRMIDWEST DBA MESA AIRLINES	2200 SUNPORT BLVD YV	87106	RCRA-SQG
ALBUQUERQUE	1009399806	AMERICA WEST AIRLINES	2200 SUNPORT BLVD HP	87106	RCRA-SQG
ALBUQUERQUE	1003873611	ALBUQUERQUE CITY OF ATRISCO LANDFILL	SUNSET GARDENS & CORREGIDOR NW	87105	CERC-NFRAP
ALBUQUERQUE	1003873588	TREATMENT PLANT #2	300 NORTH SW	87102	CERC-NFRAP
ALBUQUERQUE	U003850182	RAC COMMON RENTAL FACILITY ENTERPRISE RENT A CAR	3400 UNIVERSITY SE	87105	UST
ALBUQUERQUE	1007371291	RIO GRANDE AUTO PARTS	4703 WILLIAMS SE	87102	RCRA-SQG
TIJERAS	S107600370	BERNALILLO COUNTY TRANSFER STATION	711 US333	87102	SWF/LF

# Focus Map 12



EDR DataMap® - Environmental Atlas

## Albuquerque Levee

### Legend

- |                         |                |             |                   |              |
|-------------------------|----------------|-------------|-------------------|--------------|
| Roads                   | Waterways      | Powerlines  | Water             | Listed Sites |
| Major Roads             | Railroads      | Pipelines   | Superfund Sites   |              |
| Contour Lines           | Study Boundary | Fault Lines | Federal DOD Sites |              |
| Indian Reservations BIA |                |             |                   |              |



Scale in Miles



FOCUS MAP 12 SUMMARY

<u>Database</u>	<u>Total Plotted</u>
<b><u>FEDERAL RECORDS</u></b>	
NPL	0
Proposed NPL	0
Delisted NPL	0
NPL RECOVERY	0
CERCLIS	0
CERC-NFRAP	0
CORRACTS	0
RCRA TSD	0
RCRA Lg. Quan. Gen.	0
RCRA Sm. Quan. Gen.	0
ERNS	0
HMIRS	0
US ENG CONTROLS	0
US INST CONTROL	0
DOD	0
FUDS	0
US BROWNFIELDS	0
CONSENT	0
ROD	0
UMTRA	0
ODI	0
TRIS	0
TSCA	0
FTTS	0
SSTS	0
ICIS	0
LUCIS	0
RADINFO	0
CDL	0
PADS	0
MLTS	0
MINES	0
FINDS	0
RAATS	0
<b><u>STATE AND LOCAL RECORDS</u></b>	
State Haz. Waste	N/A
State Landfill	0
SWRCY	0
LUST	1
UST	1
LAST	0
AST	0
SPILLS	0
INST CONTROL	0
VCP	0
DRYCLEANERS	0

FOCUS MAP 12 SUMMARY

<u>Database</u>	<u>Total Plotted</u>
NPDES	1
ASBESTOS	0
<b><u>TRIBAL RECORDS</u></b>	
INDIAN RESERV	0
INDIAN LUST	0
INDIAN UST	0
<b><u>EDR PROPRIETARY RECORDS</u></b>	
Manufactured Gas Plants	0

NOTES:

Sites may be listed in more than one database

N/A = This State does not maintain a SHWS list. See the Federal CERCLIS list.

MAP FINDINGS  
FOCUS MAP 12

Map ID	Site	Database(s)	EPA ID Number
--------	------	-------------	---------------

48	<b>G AND S COMMUNITY SERVICES 6100 ISLETA BLVD SW ALBUQUERQUE, NM 87105</b>	<b>LUST UST NPDES</b>	<b>U001148877 N/A</b>
----	---	-------------------------------	---------------------------

LUST:

Priority Rank:	26
Mitigating Factor Score:	2
Total Score To Assign Relative Rank:	3447
Release ID:	53
Facility ID:	28207
Date Release Reported:	02/14/1989
<b>Status:</b>	<b>Aggr Cleanup Completed, Resp Party</b>
Status Date:	03/22/2001
Project Manager:	Thomas Leck

UST:

Owner ID:	14201
Owner Name:	TORREZ GEORGE
Owner Address:	6120 COORS BLVD SW
Owner Address 2:	Not reported
Owner City,St,Zip:	ALBUQUERQUE, NM 87121
Owner Telephone:	505-523-5552
Facility ID:	28207
Secondary Address:	Not reported
Tank ID:	24925
<b>Tank Status:</b>	<b>REMOVED</b>
Tank Type:	Underground
Tank Capacity:	8000
Tank Substance:	UNLEADED GASOLINE

Owner ID:	14201
Owner Name:	TORREZ GEORGE
Owner Address:	6120 COORS BLVD SW
Owner Address 2:	Not reported
Owner City,St,Zip:	ALBUQUERQUE, NM 87121
Owner Telephone:	505-523-5552
Facility ID:	28207
Secondary Address:	Not reported
Tank ID:	24926
<b>Tank Status:</b>	<b>REMOVED</b>
Tank Type:	Underground
Tank Capacity:	7600
Tank Substance:	UNLEADED GASOLINE

NM NPDES:

NMED ID:	3060
DP Number:	1039
Permit Name:	G & S Community Services
Facility Type:	Hydrocarbon Remediation of Ground Water
Waste Type:	Industrial
Start Date:	05/22/95
Expiration Date:	05/22/00
Responsible Party:	Gregg Crandall
GW Permit Contact:	GWPPS Staff
GW Permit Contact Phone:	505-827-2900
Township:	09N
Range:	02E
Section:	23

MAP FINDINGS  
FOCUS MAP 12

Map ID	Site	Database(s)	EPA ID Number
--------	------	-------------	---------------

**G AND S COMMUNITY SERVICES (Continued)**

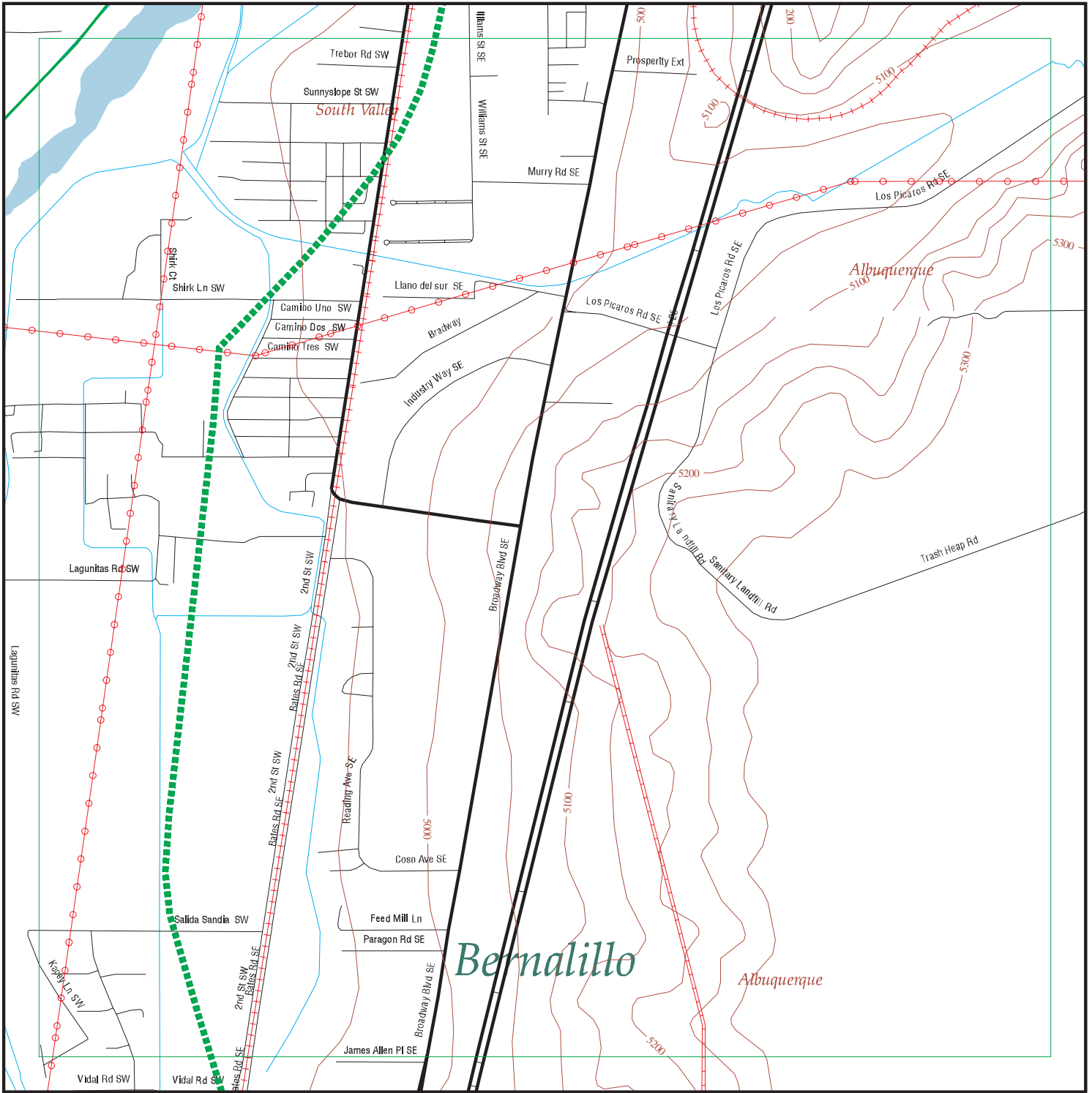
**U001148877**

Lat Degrees:	34
Lat Minutes:	58
Lat Seconds:	41.0000
Latitude:	34.978056
Lon Degrees:	-106
Lon Minutes:	41
Lon Secinds:	43.0000
Longitude:	-106.695278
Gallons per Day:	2020
Depth to GW:	7
Activity Number:	PRD20020001
Permitting Activity Type:	Discharge Permit (Pre-Idea)
Permit Activity Status:	Terminated
Activity Status Date:	12/17/01
NMED ID:	3060
DP Number:	1039
Permit Name:	G & S Community Services
Facility Type:	Hydrocarbon Remediation of Ground Water
Waste Type:	Industrial
Start Date:	05/22/95
Expiration Date:	05/22/00
Responsible Party:	Gregg Crandall
GW Permit Contact:	GWPPS Staff
GW Permit Contact Phone:	505-827-2900
Township:	09N
Range:	02E
Section:	23
Lat Degrees:	34
Lat Minutes:	59
Lat Seconds:	11.8014
Latitude:	0.000000
Lon Degrees:	-106
Lon Minutes:	41
Lon Secinds:	45.7585
Longitude:	0.000000
Gallons per Day:	2020
Depth to GW:	7
Activity Number:	PRD20020001
Permitting Activity Type:	Discharge Permit (Pre-Idea)
Permit Activity Status:	Terminated
Activity Status Date:	12/17/01

FOCUS MAP 12 ORPHAN SUMMARY

City	EDR ID	Site Name	Site Address	Zip	Database(s)
ALBUQUERQUE	1008374303	AMIGOS AUTO SALVAGE	2510 COORS SOUTH WEST	87121	RCRA-SQG
ALBUQUERQUE	1007571015	ALBUQUERQUE EXCAVATORS INC.	PAJARITO RD SW	87105	RCRA-SQG
ALBUQUERQUE	A100268355	DOUBLE EAGLE 2 AIRPORT SERVICE	7401 PASEO DEL VOLCAN	87121	AST
ALBUQUERQUE	1003873679	MOUNTAINVIEW SUBDIVISION	ST RT 47, 3 MI N INTST HWY 25	87105	CERC-NFRAP
ALBUQUERQUE	1006809852	NEW MEXICO AUTO RECYCLERS	2916 SAN YGNACIO SW	87121	RCRA-SQG, FINDS
ALBUQUERQUE	1004754599	NANNINGA CORNFIELD	SOUTH SECOND AND VIDAL	87105	RCRA-SQG, FINDS
ALBUQUERQUE	1004754009	PHILLIPS PIPELINE-ALBUQUERQUE	6356 STATE ROAD 47SW	87105	RCRA-SQG, FINDS
ALBUQUERQUE	1006809876	CHAVA TRUCKING	6313 STATE RD 47 SE	87105	RCRA-SQG, FINDS
BERNALILLO	S106105651	SOUTHWEST LANDFILL LLC	ABQ, BERNALILLO, COORS AND PAJARITO	87121	SWF/LF

# Focus Map 13



EDR DataMap® - Environmental Atlas

## Albuquerque Levee

### Legend

- |               |                |                         |                   |              |
|---------------|----------------|-------------------------|-------------------|--------------|
| Roads         | Waterways      | Powerlines              | Water             | Listed Sites |
| Major Roads   | Railroads      | Pipelines               | Superfund Sites   |              |
| Contour Lines | Study Boundary | Fault Lines             | Federal DOD Sites |              |
|               |                | Indian Reservations BIA |                   |              |

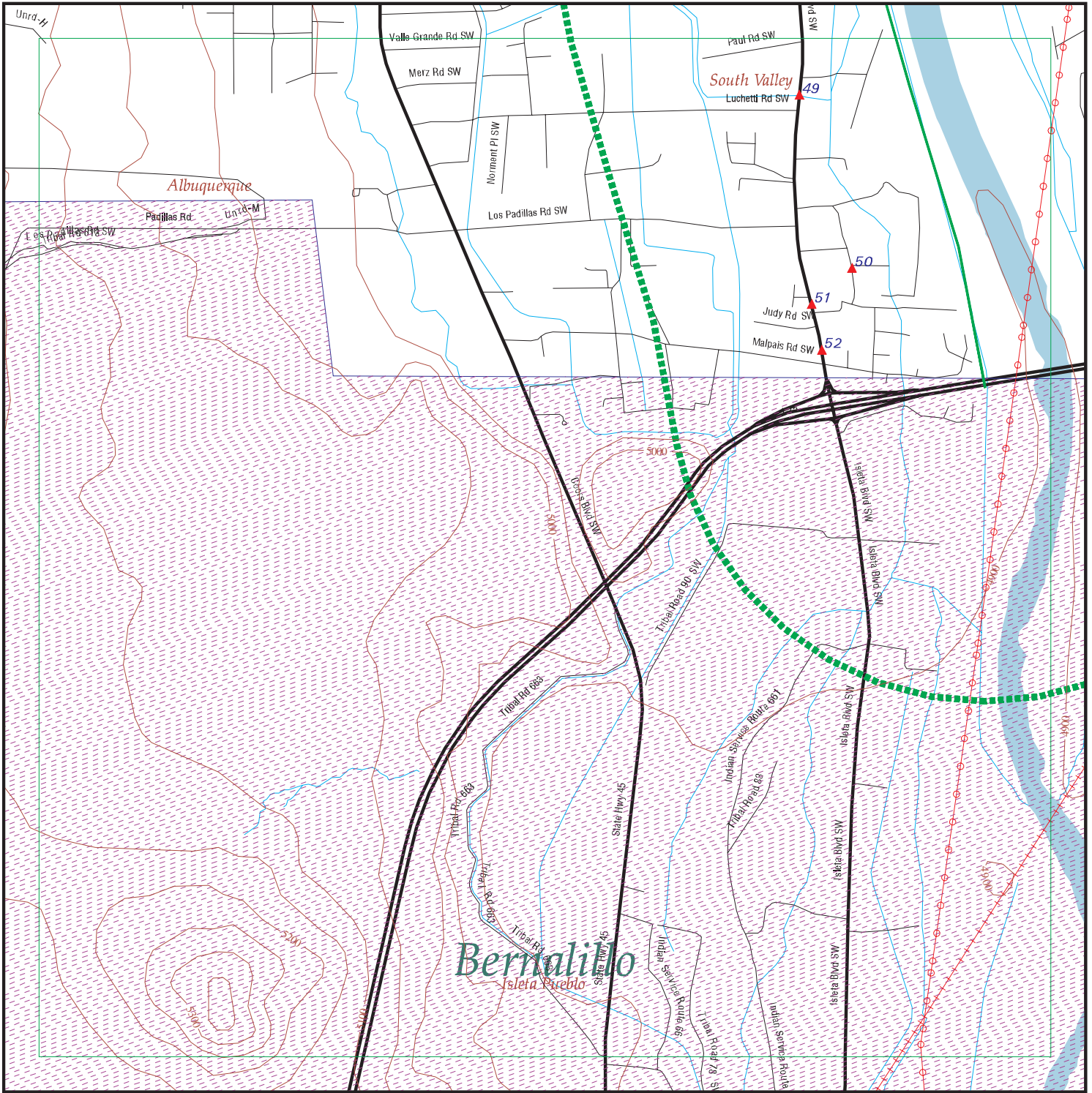


Scale in Miles

FOCUS MAP 13 ORPHAN SUMMARY

City	EDR ID	Site Name	Site Address	Zip	Database(s)
ALBUQUERQUE	1005444165	DE LA SIERRA AUTO SALES	5014 BROADWAY S	87105	RCRA-SQG, FINDS
ALBUQUERQUE	1006931215	ALL KINDS AUTO PARTS	9211 BROADWAY SW	87105	RCRA-SQG
ALBUQUERQUE	A100251530	ALS AUTO AUCTION	BROADWAY SE	87105	AST
ALBUQUERQUE	1005905626	GARDNER ZEMKE CO	7900 READING ROAD SW	87105	RCRA-SQG, FINDS
ALBUQUERQUE	1003873679	MOUNTAINVIEW SUBDIVISION	ST RT 47, 3 MI N INTST HWY 25	87105	CERC-NFRAP
ALBUQUERQUE	1004754599	NANNINGA CORNFIELD	SOUTH SECOND AND VIDAL	87105	RCRA-SQG, FINDS
ALBUQUERQUE	U004010122	RIBBLE PROPERTY	1304 4TH ST	87105	UST
ALBUQUERQUE	1004754009	PHILLIPS PIPELINE-ALBUQUERQUE	6356 STATE ROAD 47SW	87105	RCRA-SQG, FINDS
ALBUQUERQUE	1006809876	CHAVA TRUCKING	6313 STATE RD 47 SE	87105	RCRA-SQG, FINDS

# Focus Map 14



EDR DataMap® - Environmental Atlas

## Albuquerque Levee

### Legend

- |               |                         |             |                   |              |
|---------------|-------------------------|-------------|-------------------|--------------|
| Roads         | Waterways               | Powerlines  | Water             | Listed Sites |
| Major Roads   | Railroads               | Pipelines   | Superfund Sites   |              |
| Contour Lines | Study Boundary          | Fault Lines | Federal DOD Sites |              |
|               | Indian Reservations BIA |             |                   |              |



Scale in Miles



FOCUS MAP 14 SUMMARY

<u>Database</u>	<u>Total Plotted</u>
<b><u>FEDERAL RECORDS</u></b>	
NPL	0
Proposed NPL	0
Delisted NPL	0
NPL RECOVERY	0
CERCLIS	0
CERC-NFRAP	0
CORRACTS	0
RCRA TSD	0
RCRA Lg. Quan. Gen.	0
RCRA Sm. Quan. Gen.	0
ERNS	0
HMIRS	0
US ENG CONTROLS	0
US INST CONTROL	0
DOD	0
FUDS	0
US BROWNFIELDS	0
CONSENT	0
ROD	0
UMTRA	0
ODI	0
TRIS	0
TSCA	0
FTTS	0
SSTS	0
ICIS	0
LUCIS	0
RADINFO	0
CDL	0
PADS	0
MLTS	0
MINES	0
FINDS	0
RAATS	0
<b><u>STATE AND LOCAL RECORDS</u></b>	
State Haz. Waste	N/A
State Landfill	0
SWRCY	0
LUST	4
UST	1
LAST	0
AST	0
SPILLS	0
INST CONTROL	0
VCP	0
DRYCLEANERS	0

## FOCUS MAP 14 SUMMARY

<u>Database</u>	<u>Total Plotted</u>
NPDES	0
ASBESTOS	0
<b><u>TRIBAL RECORDS</u></b>	
INDIAN RESERV	1
INDIAN LUST	0
INDIAN UST	0
<b><u>EDR PROPRIETARY RECORDS</u></b>	
Manufactured Gas Plants	0

### NOTES:

Sites may be listed in more than one database

N/A = This State does not maintain a SHWS list. See the Federal CERCLIS list.

MAP FINDINGS  
FOCUS MAP 14

Map ID	Site	Database(s)	EPA ID Number
IND RES Region	ISLETA INDIAN RESERVATION  ISLETA INDIAN RESERVATION (County), NM  INDIAN RESERV: Feature: Indian Reservation Name: Isleta Indian Reservation Agency: BIA State: NM	INDIAN RESERV	CIND100385 N/A
49	FORMER PAULS PLACE 7026 ISLETA BLVD SW ALBUQUERQUE, NM 87105  LUST: Priority Rank: 6 Mitigating Factor Score: 1 Total Score To Assign Relative Rank: 8277 Release ID: 3110 Facility ID: 28121 Date Release Reported: 03/14/1997 <b>Status: Monitoring, Responsible Party</b> Status Date: 07/11/2005 Project Manager: Michael Leger  UST: Owner ID: 17271 Owner Name: PADILLA EVA Owner Address: 7026 ISLETA BLVD SW Owner Address 2: Not reported Owner City,St,Zip: ALBUQUERQUE, NM 00000 Owner Telephone: Not reported Facility ID: 28121 Secondary Address: Not reported Tank ID: 24717 <b>Tank Status: REMOVED</b> Tank Type: Underground Tank Capacity: Not reported Tank Substance: Not reported	LUST UST	U003965176 N/A
50	A&A SCHOOL BUS 7428 SANCHEZ SW ALBUQUERQUE, NM 87105  LUST: Priority Rank: Not reported Mitigating Factor Score: Not reported Total Score To Assign Relative Rank: Not reported Release ID: 2054 Facility ID: 821 Date Release Reported: 10/13/1993 <b>Status: No Further Action Required</b> Status Date: 03/16/2000 Project Manager: UNKNOWN	LUST	S102641818 N/A

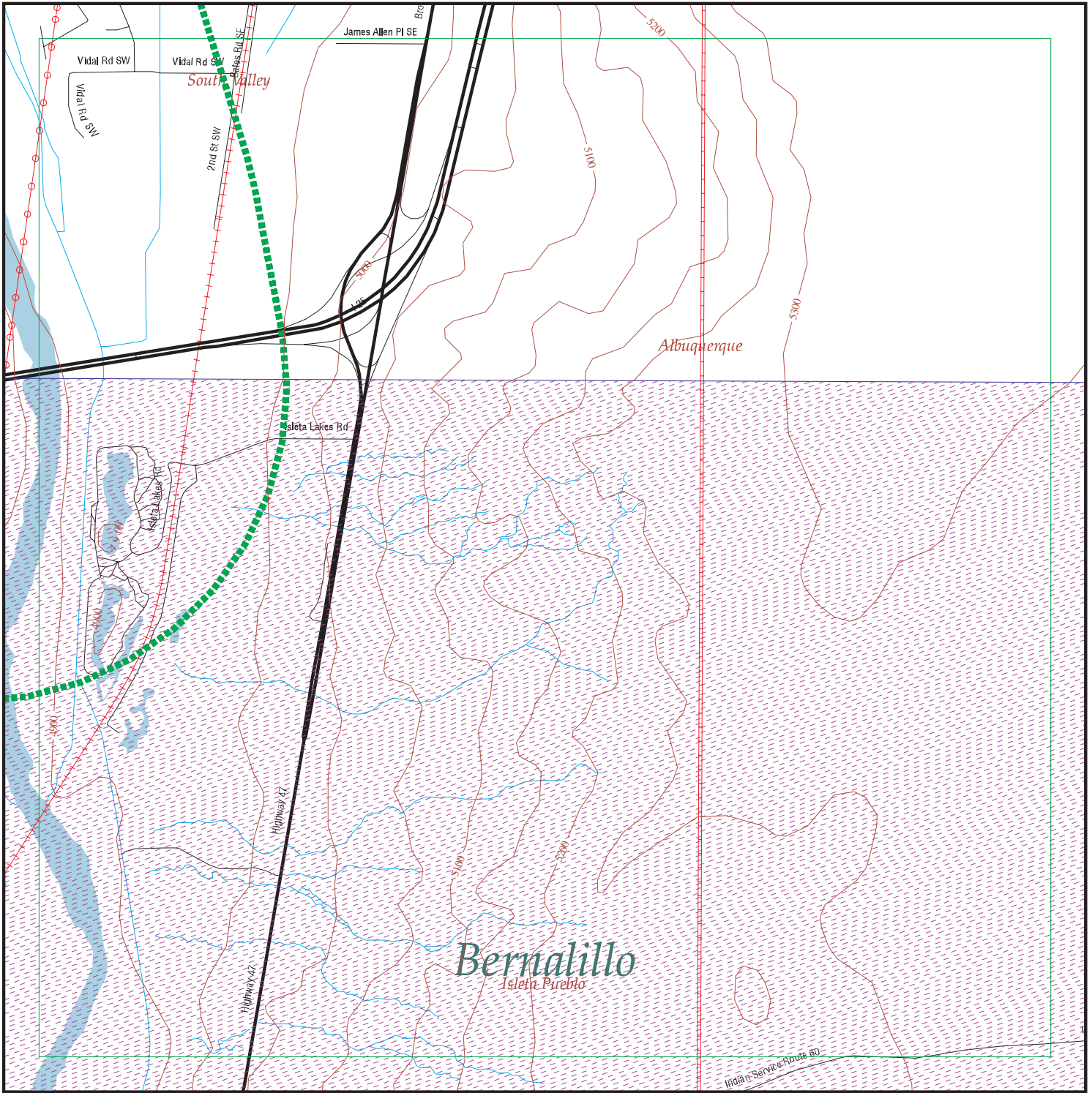
MAP FINDINGS  
FOCUS MAP 14

Map ID	Site	Database(s)	EPA ID Number
51	<b>STEWART SITE</b> <b>7540 ISLETA SW</b> <b>ALBUQUERQUE, NM 87105</b>  LUST: Priority Rank: 223 Mitigating Factor Score: 3 Total Score To Assign Relative Rank: 993 Release ID: 1228 Facility ID: 30784 Date Release Reported: 04/02/1993 <b>Status: Cleanup, Responsible Party</b> Status Date: 03/30/2006 Project Manager: Bruce Furst	LUST	S101568757 N/A
52	<b>EVERREADY ISLETA</b> <b>7630 ISLETA BLVD SW</b> <b>ALBUQUERQUE, NM 87105</b>  LUST: Priority Rank: 60 Mitigating Factor Score: 2 Total Score To Assign Relative Rank: 3039 Release ID: 78 Facility ID: 1421 Date Release Reported: 09/17/1987 <b>Status: Monitoring, Responsible Party</b> Status Date: 06/05/2001 Project Manager: Thomas Leck	LUST	S102641757 N/A

FOCUS MAP 14 ORPHAN SUMMARY

City	EDR ID	Site Name	Site Address	Zip	Database(s)
ALBUQUERQUE	1008374303	AMIGOS AUTO SALVAGE	2510 COORS SOUTH WEST	87121	RCRA-SQG
ALBUQUERQUE	1003873679	MOUNTAINVIEW SUBDIVISION	ST RT 47, 3 MI N INTST HWY 25	87105	CERC-NFRAP
ALBUQUERQUE	1006809852	NEW MEXICO AUTO RECYCLERS	2916 SAN YGNACIO SW	87121	RCRA-SQG, FINDS
ALBUQUERQUE	1004754599	NANNINGA CORNFIELD	SOUTH SECOND AND VIDAL	87105	RCRA-SQG, FINDS
ALBUQUERQUE	1004754009	PHILLIPS PIPELINE-ALBUQUERQUE	6356 STATE ROAD 47SW	87105	RCRA-SQG, FINDS
ALBUQUERQUE	1006809876	CHAVA TRUCKING	6313 STATE RD 47 SE	87105	RCRA-SQG, FINDS
BERNALILLO	S106105651	SOUTHWEST LANDFILL LLC	ABQ, BERNALILLO, COORS AND PAJARITO	87121	SWF/LF

# Focus Map 15



## EDR DataMap® - Environmental Atlas

### Albuquerque Levee

#### Legend

- |               |                |                         |                   |              |
|---------------|----------------|-------------------------|-------------------|--------------|
| Roads         | Waterways      | Powerlines              | Water             | Listed Sites |
| Major Roads   | Railroads      | Pipelines               | Superfund Sites   |              |
| Contour Lines | Study Boundary | Fault Lines             | Federal DOD Sites |              |
|               |                | Indian Reservations BIA |                   |              |



Scale in Miles

FOCUS MAP 15 SUMMARY

<u>Database</u>	<u>Total Plotted</u>
<b><u>FEDERAL RECORDS</u></b>	
NPL	0
Proposed NPL	0
Delisted NPL	0
NPL RECOVERY	0
CERCLIS	0
CERC-NFRAP	0
CORRACTS	0
RCRA TSD	0
RCRA Lg. Quan. Gen.	0
RCRA Sm. Quan. Gen.	0
ERNS	0
HMIRS	0
US ENG CONTROLS	0
US INST CONTROL	0
DOD	0
FUDS	0
US BROWNFIELDS	0
CONSENT	0
ROD	0
UMTRA	0
ODI	0
TRIS	0
TSCA	0
FTTS	0
SSTS	0
ICIS	0
LUCIS	0
RADINFO	0
CDL	0
PADS	0
MLTS	0
MINES	0
FINDS	0
RAATS	0
<b><u>STATE AND LOCAL RECORDS</u></b>	
State Haz. Waste	N/A
State Landfill	0
SWRCY	0
LUST	0
UST	0
LAST	0
AST	0
SPILLS	0
INST CONTROL	0
VCP	0
DRYCLEANERS	0

FOCUS MAP 15 SUMMARY

<u>Database</u>	<u>Total Plotted</u>
NPDES	0
ASBESTOS	0
<b><u>TRIBAL RECORDS</u></b>	
INDIAN RESERV	1
INDIAN LUST	0
INDIAN UST	0
<b><u>EDR PROPRIETARY RECORDS</u></b>	
Manufactured Gas Plants	0

NOTES:

Sites may be listed in more than one database

N/A = This State does not maintain a SHWS list. See the Federal CERCLIS list.



MAP FINDINGS  
FOCUS MAP 15

<u>Map ID</u>	<u>Site</u>	<u>Database(s)</u>	<u>EPA ID Number</u>
<b>IND RES Region</b>	<b>ISLETA INDIAN RESERVATION</b> <b>ISLETA INDIAN RESERVATION (County), NM</b> INDIAN RESERV: Feature: Indian Reservation Name: Isleta Indian Reservation Agency: BIA State: NM	<b>INDIAN RESERV</b>	<b>CIND100385 N/A</b>

FOCUS MAP 15 ORPHAN SUMMARY

City	EDR ID	Site Name	Site Address	Zip	Database(s)
ALBUQUERQUE	1005444165	DE LA SIERRA AUTO SALES	5014 BROADWAY S	87105	RCRA-SQG, FINDS
ALBUQUERQUE	1006931215	ALL KINDS AUTO PARTS	9211 BROADWAY SW	87105	RCRA-SQG
ALBUQUERQUE	A100251530	ALS AUTO AUCTION	BROADWAY SE	87105	AST
ALBUQUERQUE	1003873679	MOUNTAINVIEW SUBDIVISION	ST RT 47, 3 MI N INTST HWY 25	87105	CERC-NFRAP
ALBUQUERQUE	1004754599	NANNINGA CORNFIELD	SOUTH SECOND AND VIDAL	87105	RCRA-SQG, FINDS
ALBUQUERQUE	1004754009	PHILLIPS PIPELINE-ALBUQUERQUE	6356 STATE ROAD 47SW	87105	RCRA-SQG, FINDS
ALBUQUERQUE	1006809876	CHAVA TRUCKING	6313 STATE RD 47 SE	87105	RCRA-SQG, FINDS

**Section 3**

**County Level Orphan  
Sites**

## SANDOVAL COUNTY, NM - ORPHAN SUMMARY

City	EDR ID	Site Name	Site Address	Zip	Database(s)
ALBUQUERQUE	2002590400	N/A	N/A	0	ERNS
ALGODNES	92292475	I-25 MM 246 OR 247 SOUTHBOUND	I-25 MM 246 OR 247 SOUTHBOUND		ERNS
ALGODONES	S106237188		EAST FRONTAGE ROAD ALONG I-25. FIRS		SPILLS
BERNALILLO	1001126508	SANDIA BATTERY MANUFACTURING COMPANY	5 INDUSTRIAL PARK/SR 3131 CAMINO DEL		CERCLIS, FINDS
BERNALILLO	S106237812		BERNALLILO		SPILLS
BERNALILLO	S106237688		BERNALLIO, INDUSTRIAL LANE.		SPILLS
BERNALILLO	S106561428		SOUTH HILL RD, BERNALILLO		SPILLS
BERNALILLO	S106561374		#6 INDUSTRIAL PARK, BERNALILLO		SPILLS
BERNALILLO	99619169	.25 MILE NORTH OF HWY 40 EXIT ON I-25	.25 MILE NORTH OF HWY 40 EXIT ON I-25		ERNS
BERNALILLO	S106426077	SCHWARTZMAN INC, TRACT 2	RIO BRAVO / BROADWAY		VCP
BERNALILLO	S106426076	SCHWARTZMAN INC, TRACT 1	RIO BRAVO / I-25		VCP
BERNALILLO	S106237027		ROTARY PARK		SPILLS
BERNALILLO	S106237307		SANDOVAL LANDFILL		SPILLS
BERNALILLO	S106237108		STATE ROAD 6 / I-40		SPILLS
BERNALILLO	S106814802		SUN CITY TRAVEL CENTER HWY 1-40 EXI		SPILLS
BERNALILLO	S106561506		SUNCOUNTRY REDI MIX #6 INDUSTRIAL P		SPILLS
BERNALILLO	S106237414		BY THE STORAGE FACILITY.		SPILLS
COCHITI	S108190306	PLACITAS ELEMENTARY SCHOOL	HWY. 22		ASBESTOS
CORRALES	S106237381		BACK OF THE RESIDENCE BY THE IRRIGA		SPILLS
CORRALES	S106237296		621 CORONADO RD. CORRALES, NM		SPILLS
CORRALES	S106894836		CORRALES POST OFFICE		SPILLS
CORRALES	S106894828		CORRALES		SPILLS
CORRALES	S106237292		7021 CORRALES RD. CORRALES, NM		SPILLS
CORRALES	S106894871		CORRALES, SANDOVAL COUNTY.		SPILLS
CORRALES	S106561186		INTEL RIO RANCHO FACILITY, CUB STAC		SPILLS
CORRALES	S106237709		NEAR VILLAGE OF CORRALES OFFICES AN		SPILLS
CUBA	S106237113		HIGHWAY 550 @ MILE MARKER 49		SPILLS
CUBA	92268420	HWY 96 MILE 13	HWY 96 MILE 13		ERNS
CUBA	S106894876		HCR 79 15 MILES SE OF CUBA, NM NAVA		SPILLS
CUBA	200112967		US HWY 550NB		HMIRS
CUBA	89130262	ON HWY 44 MM 55 - 10 MILES S. OF CITY.	ON HWY 44 MM 55 - 10 MILES S. OF CITY.		ERNS
JEMEZ SPRINGS	S106561125		60' BELOW HOUSES-SEPTIC TANK LOCATI		SPILLS
LA JARA	S106237033		LA JARA		SPILLS
LYBROOK	91226936	NE SE	NE SE		ERNS
NACIMIENTO	984199021	LINED POND AT AN ABANDONED MINE / LINER FAILED	LINED POND AT AN ABANDONED MINE / LINER FAILED		ERNS
NACIMIENTO	984199020	LINER FAILED LINED POND AT AN ABANDONED MINE / LINER FAILED	LINER FAILED LINED POND AT AN ABANDONED MINE / LINER FAILED		ERNS
PENA BLANCA	S106561148		ON SANTO DOMINGO PUEBLO ON EAST SID		SPILLS
PENA BLANCA	S106237989		IN THE YARD AT 42 CARRO DE CABALLO		SPILLS
PLACITAS	S106237356		PLACITAS, NM		SPILLS
PUEBLO PENTADA	91200460	NAVAHO RESERVATION	NAVAHO RESERVATION		ERNS
RIO RANCHO	S107796125	TERRITORIAL HOUSE FOOD	-	0	NPDES

## SANDOVAL COUNTY, NM - ORPHAN SUMMARY

City	EDR ID	Site Name	Site Address	Zip	Database(s)
RIO RANCHO	S106982728		ACROSS THE STREET FROM INTEL, TO TH		SPILLS
RIO RANCHO	S106561576		2300 AND SOUTHERN RIO RANCHO BLVD.		SPILLS
RIO RANCHO	S106237038		AROUND RIO GRANDE		SPILLS
RIO RANCHO	1009625522	4515 SE ARROWHEAD RIDGE DR APT 811	4515 SE ARROWHEAD RIDGE DR APT 811		US CDL
RIO RANCHO	S106814863		CALLER INDICATED THAT RAINWATER THA		SPILLS
RIO RANCHO	2004724731	CONSTRUCTION SITE	CONSTRUCTION SITE		ERNS
RIO RANCHO	96060258		COORS @ PASEO DEL NORTE		HMIRS
RIO RANCHO	S106982648		CORRALES POST OFFICE		SPILLS
RIO RANCHO	S106982642		CORRALES POST OFFICE		SPILLS
RIO RANCHO	S106236963		923 COUNTRY CLUB DR APT G RIO RANCH		SPILLS
RIO RANCHO	S106982680		DRIVING PAST INTEL ON WAY TO SMITHS		SPILLS
RIO RANCHO	S106814763		FAB 11 NORTH, PRS 3000 RECLAIM LINE		SPILLS
RIO RANCHO	S106982776		AT HASTINGS ON HWY 528 ACROSS FROM		SPILLS
RIO RANCHO	S106982668		HOME DEPOT AND COTTONWOOD		SPILLS
RIO RANCHO	S106982727		HOT TAMALE RESTAURANT, NORTH OF INT		SPILLS
RIO RANCHO	S106982770		AT HWY 528 AND SARA RD		SPILLS
RIO RANCHO	S106982788		512WINDOVER LN		SPILLS
RIO RANCHO	S107414113		LOCATION OF RELEASES IS BT HOMES SA		SPILLS
RIO RANCHO	1009625521	1000 SE MEADOWLARK CT APT 3	1000 SE MEADOWLARK CT APT 3		US CDL
RIO RANCHO	93328879	N-TEL	N-TEL		ERNS
RIO RANCHO	2005615813	2212 NOGALES RD	2212 NOGALES RD		ERNS
RIO RANCHO	S106982756		NORTHEAST OF INTEL		SPILLS
RIO RANCHO	S106982725		NORTH OF 528 ABD LEON GRANDE		SPILLS
RIO RANCHO	S107520241		OFF ENCINO ROAD		SPILLS
RIO RANCHO	S106894840		OPEN AREA IN ENCHANTED HILLS AREA O		SPILLS
RIO RANCHO	S106982607		PATRICIA STRIBLING'S COURTYARD; 1 N		SPILLS
RIO RANCHO	S106982606		PATRICIA TRIBLING'S COURTYARD; 1 NA		SPILLS
RIO RANCHO	S106814891		PRIVATE RESIDENCE ON CORNER OF TARP		SPILLS
RIO RANCHO	S106982717		PURE WATER TO GO, NORTH OF INTEL		SPILLS
RIO RANCHO	S106982715		PURE WATER TO GO, NORTH OF INTEL		SPILLS
RIO RANCHO	S106982656		PURE WATER TO GO		SPILLS
RIO RANCHO	S106982714		REPORTER'S ADDRESS NOT GIVEN		SPILLS
RIO RANCHO	S106982699		REPORTER'S ADDRESS NOT GIVEN		SPILLS
RIO RANCHO	S106982696		REPORTERS HOME (NO ADDRESS GIVEN)		SPILLS
RIO RANCHO	S106237947		RIO RANCHO LANDFILL- EAST UNSER ON		SPILLS
RIO RANCHO	S106237494		RIO RANCHO, NEW MEXICO		SPILLS
RIO RANCHO	S106237210		RIO RANCHO ROADS		SPILLS
RIO RANCHO	95080076		RIO RANCHO BLVD		HMIRS
RIO RANCHO	S106561507		IN RIO RANCHO AT 3700 HWY 528.		SPILLS
RIO RANCHO	S106982749		RIO RANCHO		SPILLS
RIO RANCHO	S106982563		RIO RANCHO		SPILLS
RIO RANCHO	S106982560		RIO RANCHO		SPILLS
RIO RANCHO	96040192		4100 SAER		HMIRS
RIO RANCHO	S106814890		SAL-E-BOYS PIZZA, RIO RANCHO, 1706		SPILLS
RIO RANCHO	S106814827		SIERRA NORTH II SUBDIVISION QUANTIT		SPILLS
RIO RANCHO	S107520240		407 1ST ST., RIO RANCHO. NEXT DOOR		SPILLS
RIO RANCHO	S106237423		THE BACKYARD AT 618 BRAZOS		SPILLS

## SANDOVAL COUNTY, NM - ORPHAN SUMMARY

City	EDR ID	Site Name	Site Address	Zip	Database(s)
RIO RANCHO	S106237422		IN THE BACK YARD OF 618 BRAZOS		SPILLS
RIO RANCHO	S106237405		AT THE ALLIED READY MIX FACILITY.		SPILLS
RIO RANCHO	S106982601		6 TOAS TRAIN N		SPILLS
RIO RANCHO	S106237125		UNDER A SIGN THAT ADVERTISES PATIO		SPILLS
RIO RANCHO	S106982709		512 WINDOEVR LN		SPILLS
RIO RANCHO	S106982630		512 WINDOVER LN AND AT PURE WATER T		SPILLS
RIO RANCHO	S106982572		512 WINDOVER LN SAME ODOR AT SHELL		SPILLS
SAN FELIPE	S106237391		14N 5E SEC 17JUST OFF OF THE PAVED		SPILLS
SAN LUIS	99636800	SECTION 13 RANGE 3 WEST TOWNSHIP 17 NORTH	SECTION 13 RANGE 3 WEST TOWNSHIP 17 NORTH		ERNS
SAN YSIDRO	S106237053		NM 550 @ MILE MARKER 23		SPILLS
SAN YSIDRO	S106237052		NM 550 MILE MARKER 23 NEAR SAN YSID		SPILLS
SAN YSIDRO	2003131911		HIGHWAY 550		HMIRS
SAN YSIDRO	2006801427	024 BOBBY GARCIA LN	024 BOBBY GARCIA LN		ERNS
SAN YSIDRO	2006411677	024 BOBBY GARCIA LANE	024 BOBBY GARCIA LANE		HMIRS
SAN YSIDRO	S106237488		1/2 MILE FROM SAN YSIDRO ON US 550		SPILLS
SAN YSIDRO	S106894861		SAN YSIDRO		SPILLS
SANTO DOMINGO PUEBL	1009388827	SANTO DOMINGO TRADING POST	OLD US HWY 66		INDIAN LUST

BERNALILLO COUNTY, NM - ORPHAN SUMMARY

City	EDR ID	Site Name	Site Address	Zip	Database(s)
ALBUQUERQUE	90185481	NE QUADRANT OF THE CITY 4401 PASEO DEL NORTE REEVES SUBSTATI	NE QUADRANT OF THE CITY 4401 PASEO DEL NORTE REEVES SUBSTATI		ERNS
ALBUQUERQUE	2001556047	DOWNTOWN ALBUQUERQUE	DOWNTOWN ALBUQUERQUE	0	ERNS
ALBUQUERQUE	90185503	REEVES GENERATING STATION 4500 LOS ANGELES BLVD NE	REEVES GENERATING STATION 4500 LOS ANGELES BLVD NE		ERNS
ALBUQUERQUE	90170639	KIRTLAND AFB	KIRTLAND AFB		ERNS
ALBUQUERQUE	90183120	UNION 76 TRUCK STOP OFF INTERSTATE 40 AND 25	UNION 76 TRUCK STOP OFF INTERSTATE 40 AND 25		ERNS
ALBUQUERQUE	90250628	1701 NORTH 12TH STREET	1701 NORTH 12TH STREET		ERNS
ALBUQUERQUE	91020269		I-25 & ALAMEDA EXIT		HMIRS
ALBUQUERQUE	S106982807		I-25 / PASO NEXT TO CALIBERS 56 HOL		SPILLS
ALBUQUERQUE	S106237497		I-40 / 12TH STREET, ALBUQUERQUE		SPILLS
ALBUQUERQUE	96071149		12TH ST AND BELLAMAH		HMIRS
ALBUQUERQUE	S106894887		106 NORTH 1ST BELEN \QUANTITY SPILL		SPILLS
ALBUQUERQUE	S105422237	FUR & HIDE CO	700 N 1ST NW	00000	LUST
ALBUQUERQUE	S106676640	THRIFTWAY- WRIGHT GALLERY	2130, 2104, 2108 SAN MATEO BLVD		VCP
ALBUQUERQUE	91200463	INTERSTATE 25 AND ALAMEDA DRIVE	INTERSTATE 25 AND ALAMEDA DRIVE		ERNS
ALBUQUERQUE	95080667		10036 HWY 290 E		HMIRS
ALBUQUERQUE	2003121836		AT 3500 PRINCETON NORTHEAST		HMIRS
ALBUQUERQUE	S107520248		INTERSTATE 40 AT THE EUBANK BOULEVA		SPILLS
ALBUQUERQUE	S106982799		INTERSTATE 40, MILEPOST 170, EASTBO		SPILLS
ALBUQUERQUE	1009625466	424 & 428 TENNESSEE	424 & 428 TENNESSEE		US CDL
ALBUQUERQUE	99647513	ROUTE 46 AT HWY 303	ROUTE 46 AT HWY 303		ERNS
ALBUQUERQUE	92070783		900 W 64TH ST		HMIRS
ALBUQUERQUE	90060718		64TH ST		HMIRS
ALBUQUERQUE	90060503		64TH ST NW		HMIRS
ALBUQUERQUE	9998030736		900 W 64TH ST		HMIRS
ALBUQUERQUE	96041208		I-40 @ 187 MILE MARKER		HMIRS
ALBUQUERQUE	2000031939		ABQ INTERNATIONAL AIRPORT		HMIRS
ALBUQUERQUE	2000031940		ABQ INTERNATIONAL AIRPORT		HMIRS
ALBUQUERQUE	S106236975		ACADEMY CORP, BUILDING A		SPILLS
ALBUQUERQUE	U003965134	QUANZ MOTOR CO A	988 ALAMEDA NW	0	UST
ALBUQUERQUE	9999030598		ALBUQUERALBUQUERQUE NM 97107		HMIRS
ALBUQUERQUE	9900014293		ALBUQUERQUE INTL AIRPORT		HMIRS
ALBUQUERQUE	9900008965		ALBUQUERQUE		HMIRS
ALBUQUERQUE	9900008546		ALBUQUERQUE		HMIRS
ALBUQUERQUE	9900007879		ALBUQUERQUE NM 87107		HMIRS
ALBUQUERQUE	9900001601		ALBUQUERQUE ,NM 87107		HMIRS
ALBUQUERQUE	9900000758		ALBUQUERQUE		HMIRS
ALBUQUERQUE	S107520244		IN ALBUQUERQUE AREA.		SPILLS
ALBUQUERQUE	2004718114	ALBUQUERQUE PRODUCTS TERMINAL	ALBUQUERQUE PRODUCTS TERMINAL		ERNS
ALBUQUERQUE	S106561201		ALBUQUERQUE EXCAVATORS SOUTH VALLEY		SPILLS
ALBUQUERQUE	2004110406		ALBUQUERQUE INTERNATIONAL (ABQ		HMIRS

BERNALILLO COUNTY, NM - ORPHAN SUMMARY

City	EDR ID	Site Name	Site Address	Zip	Database(s)
ALBUQUERQUE	S106236999		ALBUQUERQUE		SPILLS
ALBUQUERQUE	S106236983		ALBUQUERQUE PRODUCTS TERMINAL, 4036		SPILLS
ALBUQUERQUE	95090561		ALBUQUERQUE INT'L AIRPORT		HMIRS
ALBUQUERQUE	91090259		ALBUQUERQUE INT'L AIRPORT		HMIRS
ALBUQUERQUE	S106814811		ALBUQUERQUE BNSF RAILROAD DOUG HEND		SPILLS
ALBUQUERQUE	9999071964		ALBUQUERQUE		HMIRS
ALBUQUERQUE	9999071517		ALBUQUERQUE		HMIRS
ALBUQUERQUE	9999070833		ALBUQUERQUE NM 87107		HMIRS
ALBUQUERQUE	9999030599		ALBUQUERQUE NM 87107		HMIRS
ALBUQUERQUE	9999021248		ALBUQUERQUE ,NM 87107		HMIRS
ALBUQUERQUE	9999020181		ALBUQUERQUE		HMIRS
ALBUQUERQUE	9998110846		ALBUQUERQUE NM 87107		HMIRS
ALBUQUERQUE	9998110843		ALBUQUERQUE NM 87107		HMIRS
ALBUQUERQUE	9998071165		ALBUQUERQUE NM 87107		HMIRS
ALBUQUERQUE	S107414089		ALBUQUERQUE		SPILLS
ALBUQUERQUE	S107414082		ALBUQUERQUE		SPILLS
ALBUQUERQUE	9998090450		ALBUQUERQUE, NM 87107		HMIRS
ALBUQUERQUE	9998051215		ALBUQUERQUE, NM 87107		HMIRS
ALBUQUERQUE	1009625499	1028 SE ALVARADO APT 12	1028 SE ALVARADO APT 12		US CDL
ALBUQUERQUE	S106561134		AMERICA'S PARKWAY AND INDIAN SCHOOL		SPILLS
ALBUQUERQUE	S106237901		AMERICAN CEMENT CO. GRIEGOS AND RAI		SPILLS
ALBUQUERQUE	91202630	1111 AMHEARST SE ST.	1111 AMHEARST SE ST.		ERNS
ALBUQUERQUE	S106814868		ANALYTICAL SOLUTIONS ALBUQUERQUE CA		SPILLS
ALBUQUERQUE	90185325	2ND ST. AND ROSMORE	2ND ST. AND ROSMORE		ERNS
ALBUQUERQUE	S106237043		2ND ST AND MONTANO		SPILLS
ALBUQUERQUE	S106237217		9TH AND ORDINANCE ST NEAR BUILDING		SPILLS
ALBUQUERQUE	S106814881		4TH AND MONTANO USED OIL DRUM ABAND		SPILLS
ALBUQUERQUE	S107414168		40 ARRIBENOS, SILE, NM 87041 COMPLA		SPILLS
ALBUQUERQUE	97110347		1238 ASPEN ROAD		HMIRS
ALBUQUERQUE	97070695		ASPEN		HMIRS
ALBUQUERQUE	96030608		1238 ASPEN NW 87104		HMIRS
ALBUQUERQUE	94030991		ASPEN CENTER 8711		HMIRS
ALBUQUERQUE	S106814816		615 ASPEN NW (OFF OF 6TH STREET) ZO		SPILLS
ALBUQUERQUE	9998090780		1288 ASPEN NW 87104		HMIRS
ALBUQUERQUE	S106237404		ASPHALT TERMINAL 4949 EDITH BLVD, A		SPILLS
ALBUQUERQUE	S107520234		AUTOZONE AT 3526 4TH ST NW REPORTED		SPILLS
ALBUQUERQUE	9998040830		900 64TH AVE SW		HMIRS
ALBUQUERQUE	S106236926		BEAUTY SHOP / PRIVATE RESIDENCE		SPILLS
ALBUQUERQUE	S107520220		BEHIND (EAST) BLOCKBUSTER VIDEO IN		SPILLS
ALBUQUERQUE	S106237957		BEHIND RISING SUN CYCLES 2540 JUAN		SPILLS
ALBUQUERQUE	S106237433		BEHIND LOCATION		SPILLS
ALBUQUERQUE	S106236982		BEHING VACANT HOUSE AT 233 CAMINO U		SPILLS
ALBUQUERQUE	1009625456	2817 NE BELAIR	2817 NE BELAIR		US CDL
ALBUQUERQUE	94081646		BELLAMAH		HMIRS
ALBUQUERQUE	S106237787		BERNALILLO COUNTY OIL RECYCLING SIT		SPILLS
ALBUQUERQUE	9998080410		BERNILLILO		HMIRS
ALBUQUERQUE	8869548	340 BETHYEL SOUTH EAST (PRIVATE RESIDENCE)	340 BETHYEL SOUTH EAST (PRIVATE RESIDENCE)		ERNS



BERNALILLO COUNTY, NM - ORPHAN SUMMARY

City	EDR ID	Site Name	Site Address	Zip	Database(s)
ALBUQUERQUE	88233511	BIDG. 9939 1515 EUBANK S.E.	BIDG. 9939 1515 EUBANK S.E.		ERNS
ALBUQUERQUE	99641621	2809 BLAKE IN A STORAGE BUILDING	2809 BLAKE IN A STORAGE BUILDING		ERNS
ALBUQUERQUE	99615624	200 BLOCK IN THE ALLY BETWEEN GIRARD SE AND DARTMOUTH SE	200 BLOCK IN THE ALLY BETWEEN GIRARD SE AND DARTMOUTH SE		ERNS
ALBUQUERQUE	S107030027	HYDER PROPERTY	BLOCK 23, LOTS 13 - 24, ORIGINAL TO		VCP
ALBUQUERQUE	2000110558		BNSF YARD		HMIRS
ALBUQUERQUE	S106237198		BNSF RAILYARD AT 100 TRUMBULL SW		SPILLS
ALBUQUERQUE	S106237910		BNSF ALBUQUERQUE RAIL YARD		SPILLS
ALBUQUERQUE	S106237416		BNSF RAILROAD YARD ALBUQUERQUE		SPILLS
ALBUQUERQUE	S106237226		BNSF TRUMBULL RAILYARD RAILCAR UNLO		SPILLS
ALBUQUERQUE	S106561276		PO BOX 8632, ALBUQUERQUE		SPILLS
ALBUQUERQUE	S106237668		1720 BRIDGE - BEHIND SOLO MARKET		SPILLS
ALBUQUERQUE	S106227792	FORMER BNSF ALBUQUERQUE CWE FACILITY	2ND / BRIDGE STS		VCP
ALBUQUERQUE	S106982809		6346 BROADWAY SE THE SPILL RELEASED		SPILLS
ALBUQUERQUE	S106236959		730 BROADWAY SE (NORTHEAST CORNER O		SPILLS
ALBUQUERQUE	S107414162		3209 BROADWAY BLVD CALLER STATED TH		SPILLS
ALBUQUERQUE	2001561423	4036 BROADWAY SOUTH EAST	4036 BROADWAY SOUTH EAST	0	ERNS
ALBUQUERQUE	S106237447		BULK PRODUCTS TERMINAL		SPILLS
ALBUQUERQUE	S106237279		EL CAMINO CENTER FOR X-RAY ASSOCIAT		SPILLS
ALBUQUERQUE	2003645911	519 CENTRAL NORTH WEST	519 CENTRAL NORTH WEST		ERNS
ALBUQUERQUE	S106814815		5035 CENTRAL NW (ON WEST SIDE) DUMP		SPILLS
ALBUQUERQUE	1009625472	12931 NE CENTRAL APT 90	12931 NE CENTRAL APT 90		US CDL
ALBUQUERQUE	2004000682		12600 CENTRAL AVE		HMIRS
ALBUQUERQUE	S106237598		CHEVRON TRANSFER STATION--ALBUQUERQ		SPILLS
ALBUQUERQUE	89102347	CIRCLE K CONVENIENCE STORE 10000 GIBSON S.W.	CIRCLE K CONVENIENCE STORE 10000 GIBSON S.W.		ERNS
ALBUQUERQUE	S106236997		CITY WASTER WATER TREATMENT PLANT		SPILLS
ALBUQUERQUE	S106237256		CITY WASTERWATER TREATMENT PLANT		SPILLS
ALBUQUERQUE	S106237183		COACHMAN OFF VENTURA		SPILLS
ALBUQUERQUE	97110875		2401 COMANCHE NE ALBUQ 87107		HMIRS
ALBUQUERQUE	97110346		2401 COMANCHE NE 87107		HMIRS
ALBUQUERQUE	97100881		2401 COMANCHE NE 87107		HMIRS
ALBUQUERQUE	97091319		2401 COMANCHE NE 87107		HMIRS
ALBUQUERQUE	97090308		2401 COMANCHE NE 87107		HMIRS
ALBUQUERQUE	97090307		2401 COMANCHE NE 87107		HMIRS
ALBUQUERQUE	97070496		2401 COMANCHE NE 87107		HMIRS
ALBUQUERQUE	97070495		2401 COMANCHE NE 87107		HMIRS
ALBUQUERQUE	96090349		COMANCHE		HMIRS
ALBUQUERQUE	96030606		2401 COMANCHE NE 87107		HMIRS
ALBUQUERQUE	94120819		2401 COMANCHE NM		HMIRS
ALBUQUERQUE	94070638		COMANCHE		HMIRS
ALBUQUERQUE	94061582		COMANCHE		HMIRS
ALBUQUERQUE	94051096		COMANCHE		HMIRS
ALBUQUERQUE	94040083		COMANCHE		HMIRS
ALBUQUERQUE	94040082		COMANCHE		HMIRS
ALBUQUERQUE	94030873		COMANCHE		HMIRS
ALBUQUERQUE	2006418794	COMANCHE	COMANCHE		HMIRS

BERNALILLO COUNTY, NM - ORPHAN SUMMARY

City	EDR ID	Site Name	Site Address	Zip	Database(s)
ALBUQUERQUE	9998030935		COMANCHE		HMIRS
ALBUQUERQUE	95070526		2401 COMANCHENE		HMIRS
ALBUQUERQUE	97100887		2401 COMMANCHE NE 87107		HMIRS
ALBUQUERQUE	97020830		2401 COMMANCHE		HMIRS
ALBUQUERQUE	9999091461		2401 COMMANCHE NE		HMIRS
ALBUQUERQUE	2002084343		1915 COMMERCIAL		HMIRS
ALBUQUERQUE	2002081657		1915 COMMERCIAL		HMIRS
ALBUQUERQUE	2002078494		1915 COMMERCIAL DRIVE		HMIRS
ALBUQUERQUE	2002044845		1915 COMMERCIAL DRIVE		HMIRS
ALBUQUERQUE	96071027		1915 COMMERCIAL AVENUE		HMIRS
ALBUQUERQUE	96050250		1915 COMMERCIAL		HMIRS
ALBUQUERQUE	94100367		1915 COMMERCIAL NE		HMIRS
ALBUQUERQUE	94031473		1915 COMMERCIAL AVE		HMIRS
ALBUQUERQUE	2003130766		1915 COMMERCIAL AVE. N.E.		HMIRS
ALBUQUERQUE	S106237432		CONOCO PHILLIPS BULK STORAGE PLANT		SPILLS
ALBUQUERQUE	S106561530		CONSTRUCTION RENTAL AND SUPPLY, INC		SPILLS
ALBUQUERQUE	S106237120		COORS RANCH SUBDIVISION		SPILLS
ALBUQUERQUE	S106237003		COORS AND ALAMEDA		SPILLS
ALBUQUERQUE	S106237486		COORS / 7 BAR LOOP (NORTHWEST OF IN		SPILLS
ALBUQUERQUE	S106237146		CORNER OF CENTRAL / CONCHAS IN ALBU		SPILLS
ALBUQUERQUE	S106894829		CORNER OF SAN MATEO PL AND CUTLER,		SPILLS
ALBUQUERQUE	2000524532	CORNER OF PASEO DEL NORTE	CORNER OF PASEO DEL NORTE	0	ERNS
ALBUQUERQUE	S106814880		CORONADO MALL LEAKING EQUIPMENT: PN		SPILLS
ALBUQUERQUE	S106561150		COYOTE SPRINGS RD. VICINITY OF THE		SPILLS
ALBUQUERQUE	S106237331		US DOE, SANDIA NATIONAL LABORATORIE		SPILLS
ALBUQUERQUE	S106237063		I-40 EASTBOUND MILE MARKER 148		SPILLS
ALBUQUERQUE	95080636		I-40 EASTBOUND EXIT 149		HMIRS
ALBUQUERQUE	S106237262		I-40 EASTBOUND AT MILEMARKER 238		SPILLS
ALBUQUERQUE	98010682		6133 EDITY BLVD NE		HMIRS
ALBUQUERQUE	S106237200		ELASTIMOLD 6625 BLUEWATER RD, NW		SPILLS
ALBUQUERQUE	S106814843		EMBUDO ALBUQUERQUE BERNALILLO COUNT		SPILLS
ALBUQUERQUE	90173724	1515 EUBANK SOUTH EAST (KIRTLAND AIRFORCE BASE)	1515 EUBANK SOUTH EAST (KIRTLAND AIRFORCE BASE)		ERNS
ALBUQUERQUE	2005713374	I-40 EXIT 152-153	I-40 EXIT 152-153		HMIRS
ALBUQUERQUE	2003128294		I-40 EXIT 153		HMIRS
ALBUQUERQUE	S106237382		FIRE WAS NEAR THE DRUMS OF WASTE TH		SPILLS
ALBUQUERQUE	97020314		2225 FIRST STREET		HMIRS
ALBUQUERQUE	S106237103		GIBSON / YALE AT CITY WELL BURTON 1		SPILLS
ALBUQUERQUE	9998070348		2720 GIRARD		HMIRS
ALBUQUERQUE	S106561581		GOLF COURSE RD/OFF PARADISE HILL QU		SPILLS
ALBUQUERQUE	2001151		6101 HANVOER NORTHWEST		HMIRS
ALBUQUERQUE	2001011084		6101 HANVOER NORTHWEST		HMIRS
ALBUQUERQUE	2004070082		3700 HAWDINS NE		HMIRS
ALBUQUERQUE	90040386		3700 B HAWKINS NE		HMIRS
ALBUQUERQUE	2005712766	3700 HAWKINS N.E	3700 HAWKINS N.E		HMIRS
ALBUQUERQUE	2006413618	3700 HAWKINS N.E.	3700 HAWKINS N.E.		HMIRS
ALBUQUERQUE	2006406970	3700 HAWKINS N.E.	3700 HAWKINS N.E.		HMIRS

BERNALILLO COUNTY, NM - ORPHAN SUMMARY

City	EDR ID	Site Name	Site Address	Zip	Database(s)
ALBUQUERQUE	97110348		HUB		HMIRS
ALBUQUERQUE	S106237482		12901 US HWY 66 BY WEST FRONTAGE RO		SPILLS
ALBUQUERQUE	S107414151		HIGHWAY I-25 ACROSS ARMY NATION GUA		SPILLS
ALBUQUERQUE	1009625496	6210 NE INDIAN SCHOOL APT D116	6210 NE INDIAN SCHOOL APT D116		US CDL
ALBUQUERQUE	9900012562		INTEL PLANT		HMIRS
ALBUQUERQUE	9999091379		INTEL PLANT		HMIRS
ALBUQUERQUE	S106236944		INTERSECTION OF GOLD ST AND 6TH ST		SPILLS
ALBUQUERQUE	S106237775		IRON / 1ST. ALBUQUERQUE QUANTITY RE		SPILLS
ALBUQUERQUE	S106561510		IRRIGATION DITCH BELONGING TO MIDL		SPILLS
ALBUQUERQUE	S107520233		IT IS THE STRIP OFFICE/WAREHOUSE BU		SPILLS
ALBUQUERQUE	1009625492	3111 NE JANE APT 287	3111 NE JANE APT 287		US CDL
ALBUQUERQUE	97060721		JCT I-25 & I-40		HMIRS
ALBUQUERQUE	S107520236		JET FUEL STORAGE FACILITY AT THE AL		SPILLS
ALBUQUERQUE	91226913	JUAMTABO RD	JUAMTABO RD		ERNS
ALBUQUERQUE	2004001506		3010 JUANTABO		HMIRS
ALBUQUERQUE	S105426810	SANL 6028	KAFB	00000	LUST
ALBUQUERQUE	8867953	KING SURPLUS SALVAGE	KING SURPLUS SALVAGE		ERNS
ALBUQUERQUE	90171373	KIRTLAND AFB AT THE WESTSIDE BX	KIRTLAND AFB AT THE WESTSIDE BX		ERNS
ALBUQUERQUE	90170640	KIRTLAND AFB	KIRTLAND AFB		ERNS
ALBUQUERQUE	90169426	KIRTLAND AFB	KIRTLAND AFB		ERNS
ALBUQUERQUE	90166625	KIRTLAND AFB MAGAZINE RD	KIRTLAND AFB MAGAZINE RD		ERNS
ALBUQUERQUE	94393218	KIRTLAND AFB TECH AREA 3	KIRTLAND AFB TECH AREA 3		ERNS
ALBUQUERQUE	2006819481	KIRTLAND AIRFORCE BASE	KIRTLAND AIRFORCE BASE		ERNS
ALBUQUERQUE	90070194		KIRTLAND AIR FORCE BASE		HMIRS
ALBUQUERQUE	872721	KIRTLAND AFB BASE ROCKET SITE	KIRTLAND AFB BASE ROCKET SITE		ERNS
ALBUQUERQUE	872696	KIRTLAND AFB E. MESA TEST AREA	KIRTLAND AFB E. MESA TEST AREA		ERNS
ALBUQUERQUE	91202436	KIRTLAND AFB	KIRTLAND AFB		ERNS
ALBUQUERQUE	91202366	KIRTLAND AFB TECHNICAL AREA 3	KIRTLAND AFB TECHNICAL AREA 3		ERNS
ALBUQUERQUE	8711849	KIRTLAND AIR FORCE BASE EAST	KIRTLAND AIR FORCE BASE EAST		ERNS
ALBUQUERQUE	9900011460		KOCH REFINERY		HMIRS
ALBUQUERQUE	9999090208		KOCH REFINERY		HMIRS
ALBUQUERQUE	S106237452		LAFARGE OSUNA ASPHALT PLANT MANUFAC		SPILLS
ALBUQUERQUE	94110618		4800 LINCOLN AVE		HMIRS
ALBUQUERQUE	94110614		4800 LINCOLN AVE		HMIRS
ALBUQUERQUE	94101578		3100 LINCOLN BOULEVARD NE		HMIRS
ALBUQUERQUE	94100286		4800 LINCOLN NC		HMIRS
ALBUQUERQUE	94090841		4800 LINCOLN N E		HMIRS
ALBUQUERQUE	9998090118		4800 LINCOLN AVE		HMIRS
ALBUQUERQUE	S107030022	FORMER EUBANK LANDFILL - NORTHEAST FILL	N/A; LOCATED AT SOUTH END OF EUBANK		VCP
ALBUQUERQUE	S106561195		LOCATION ALBUQUERQUE PRODUCT TERMIN		SPILLS
ALBUQUERQUE	S107414143		LOMAS AND LA CHARLES (12717 LOMAS N		SPILLS
ALBUQUERQUE	S106814808		LORRAINE LESTER AT 2809 CHRISTINE N		SPILLS
ALBUQUERQUE	94402598	LOS ALAMOS LAB	LOS ALAMOS LAB		ERNS
ALBUQUERQUE	S108034004	STORAGE SYSTEMS, LLC	LOTS 30, 31 AND 32 BLOCK 4 OF TRACT		VCP
ALBUQUERQUE	92020088		4404 MCLEAD NE		HMIRS
ALBUQUERQUE	S106561444		6504 MEADOW HILL, NE, ALBUQUERQUE		SPILLS
ALBUQUERQUE	94384554	MENAU ROAD	MENAU ROAD		ERNS

BERNALILLO COUNTY, NM - ORPHAN SUMMARY

City	EDR ID	Site Name	Site Address	Zip	Database(s)
ALBUQUERQUE	S106237847		1229 MENAUL BLVD APT. A SEPTIC BREA		SPILLS
ALBUQUERQUE	92020463		MIDWAY PARK BLVD		HMIRS
ALBUQUERQUE	S106982543		I-40 MILE MARKER 209 STATE POLICE C		SPILLS
ALBUQUERQUE	S106982489		I-40 MILE MARKER 181 WEST BOUND SEM		SPILLS
ALBUQUERQUE	96491869	1 MILE EAST OF TRAMWAY ON RT 66	1 MILE EAST OF TRAMWAY ON RT 66		ERNS
ALBUQUERQUE	S106237115		I-40 MILE MARKER 140 WEST IN ALBUQU		SPILLS
ALBUQUERQUE	96490354	1 MILE EAST OF TRAMWAY ON RT 66	1 MILE EAST OF TRAMWAY ON RT 66		ERNS
ALBUQUERQUE	S106894848		I-40 MILE MARKER 140 WESTBOUND SEMI		SPILLS
ALBUQUERQUE	S106894847		I-40 MILE MARKER 103 SEMI-TRUCK ACC		SPILLS
ALBUQUERQUE	S106894799		I-40 MILE MARKER 226 EAST TRUCKER W		SPILLS
ALBUQUERQUE	96482445	MILEPOST UNKNOWN	MILEPOST UNKNOWN		ERNS
ALBUQUERQUE	96519077	70 MILES EAST OF ALBUQUERQUE AND ENDED 25 MILES EAST	70 MILES EAST OF ALBUQUERQUE AND ENDED 25 MILES EAST		ERNS
ALBUQUERQUE	S106237943		2 MILES NORTH OF I-40 ON I-25 ODOR		SPILLS
ALBUQUERQUE	S106236942		MONTGOMERY PLAZA		SPILLS
ALBUQUERQUE	1009625461	13013 NE MONTGOMERY WAY	13013 NE MONTGOMERY WAY		US CDL
ALBUQUERQUE	S106814865		MOUNTAIN RUN APARTMENT COMPLEX, 580		SPILLS
ALBUQUERQUE	1009625474	109 NE MYERS	109 NE MYERS		US CDL
ALBUQUERQUE	S106237123		300 FT N. OF INTERSECTION OF CENTRA		SPILLS
ALBUQUERQUE	97061075		N/A		HMIRS
ALBUQUERQUE	97120332		900 64TH NE		HMIRS
ALBUQUERQUE	S106561523		NEW UNIT WELL #3 (WELL HOUSE) UNSER		SPILLS
ALBUQUERQUE	S106814867		NEW MEXICO UTILITIES BERNALILLO POS		SPILLS
ALBUQUERQUE	96493983	2ND ST NW	2ND ST NW		ERNS
ALBUQUERQUE	96492377	2ND ST NW	2ND ST NW		ERNS
ALBUQUERQUE	97100319		90604 ST NW		HMIRS
ALBUQUERQUE	95040754		900 67TH NW		HMIRS
ALBUQUERQUE	S106982541		WEST OF I-25 ON TRAMWAY SEMI ROLLOV		SPILLS
ALBUQUERQUE	S107030021	SCHWARTZMAN TRACT 17	W. OF 2ND STREET/APPX. 750FT S. WOO		VCP
ALBUQUERQUE	S106814796		NORTH OF 10601 CENTRAL COMPLAINANT		SPILLS
ALBUQUERQUE	S106227819	997 OLD COORS ROAD	997 OLD COORS ROAD		VCP
ALBUQUERQUE	1009625465	5741 NE OSUNA APT 1506	5741 NE OSUNA APT 1506		US CDL
ALBUQUERQUE	2006412814	4930 PAN AMERICAN PKWY	4930 PAN AMERICAN PKWY		HMIRS
ALBUQUERQUE	2003643116	6129 PARKSOUTH	6129 PARKSOUTH		ERNS
ALBUQUERQUE	S106237402		6129 PARKSOUTH (CONSTRUCTION SITE)		SPILLS
ALBUQUERQUE	S106237946		SOUTH PART OF ALBUQUERQUE CONTACT L		SPILLS
ALBUQUERQUE	S106561532		4400 PASEO DEL NORTE NE QUANTITY 60		SPILLS
ALBUQUERQUE	94357930	4400 PASEO DEL NORTHEAST	4400 PASEO DEL NORTHEAST		ERNS
ALBUQUERQUE	1009625469	316 NE PENNSYLVANIA APT 3	316 NE PENNSYLVANIA APT 3		US CDL
ALBUQUERQUE	1009625468	243 NE PENNSYLVANIA APT A-4	243 NE PENNSYLVANIA APT A-4		US CDL
ALBUQUERQUE	S106237228		PERFROMING ARTS CENTER, BOSQUE SCHO		SPILLS
ALBUQUERQUE	S106237097		PNM MONTGOMERY ST SUBSTATION		SPILLS
ALBUQUERQUE	S106236965		PNM SANDIA SWITCHING STATION; 1/4 M		SPILLS
ALBUQUERQUE	91209662	PRAGER SUBSTATION SW OF THE INTERSECTION OF 12TH ST. & I-40	PRAGER SUBSTATION SW OF THE INTERSECTION OF 12TH ST. & I-40		ERNS
ALBUQUERQUE	S106237365		PRIMROSE POINT SUBDIVISION MOST OF		SPILLS
ALBUQUERQUE	97101634		PRINCETON		HMIRS

BERNALILLO COUNTY, NM - ORPHAN SUMMARY

City	EDR ID	Site Name	Site Address	Zip	Database(s)
ALBUQUERQUE	97101633		PRINCETON ST NE		HMIRS
ALBUQUERQUE	97080094		3900 PRINCETON NE		HMIRS
ALBUQUERQUE	95071045		PRINCETON		HMIRS
ALBUQUERQUE	92060561		PRINCETON		HMIRS
ALBUQUERQUE	91060604		PRINCETON NE		HMIRS
ALBUQUERQUE	9998040360		PRINCETON		HMIRS
ALBUQUERQUE	9998020953		PRINCETON DR		HMIRS
ALBUQUERQUE	1009625458	701 NE PUFFIN	701 NE PUFFIN		US CDL
ALBUQUERQUE	9900001389		RAIL YARD		HMIRS
ALBUQUERQUE	9999021004		RAIL YARD		HMIRS
ALBUQUERQUE	94386268	F RAMP ALBUQUERQUE INTERNATIONAL	F RAMP ALBUQUERQUE INTERNATIONAL		ERNS
ALBUQUERQUE	2005711550	RENAISSANCE CENTER	RENAISSANCE CENTER		HMIRS
ALBUQUERQUE	2005713435	RENAISSANCE CENTER	RENAISSANCE CENTER		HMIRS
ALBUQUERQUE	2005705774	RENAISSANCE CENTER	RENAISSANCE CENTER		HMIRS
ALBUQUERQUE	2004110833		RENAISSANCE CENTER		HMIRS
ALBUQUERQUE	2004110832		RENAISSANCE CENTER		HMIRS
ALBUQUERQUE	2004110830		RENAISSANCE CENTER		HMIRS
ALBUQUERQUE	2005703133	RENAISSANCE CENTER	RENAISSANCE CENTER		HMIRS
ALBUQUERQUE	9998110768		1501 RENNAISANCE		HMIRS
ALBUQUERQUE	9999010468		1501 RENNASIANCE		HMIRS
ALBUQUERQUE	2002626162	1600 RESEARCH RD	1600 RESEARCH RD	0	ERNS
ALBUQUERQUE	S106237241		2414 1/2 RICE ALLEY		SPILLS
ALBUQUERQUE	89104781	RIO BRAVO AND SOUTH SECOND STREET	RIO BRAVO AND SOUTH SECOND STREET		ERNS
ALBUQUERQUE	S106237105		RIO GRANDE		SPILLS
ALBUQUERQUE	S106236927		8800 RIO GRANDE NW ALBUQUERQUE, NM		SPILLS
ALBUQUERQUE	2001553767	8800 RIO GRANDE NORTH WEST	8800 RIO GRANDE NORTH WEST	0	ERNS
ALBUQUERQUE	S106561567		ROAD MACHINERY CO. 6101 PAN AMERICA		SPILLS
ALBUQUERQUE	90050419		ROADWAY DOCK		HMIRS
ALBUQUERQUE	S106237122		ROSES SOUTHWEST PAPER 1701 2ND SW N		SPILLS
ALBUQUERQUE	S106236948		ROSES SOUTHWEST PAPERS		SPILLS
ALBUQUERQUE	S106236934		I-25 S-BOUND 1/2 MI S OF ALBQ AIRPO		SPILLS
ALBUQUERQUE	90151501	10309 SAN GABRIAL NE	10309 SAN GABRIAL NE		ERNS
ALBUQUERQUE	1009625470	528 SE SAN PABLO APT B	528 SE SAN PABLO APT B		US CDL
ALBUQUERQUE	90175118	SANDIA NATIONAL LABS OFF GIBSON RD. IN AREA 3 OF THE FACILIT	SANDIA NATIONAL LABS OFF GIBSON RD. IN AREA 3 OF THE FACILIT		ERNS
ALBUQUERQUE	S106237030		SANDIA NATIONAL LAB/KIRKLAND AFB		SPILLS
ALBUQUERQUE	S106237971		SANDIA NATIONAL LABORATORY TA-1		SPILLS
ALBUQUERQUE	S106237760		SANDIA NATIONAL LABORATORY P.O. BOX		SPILLS
ALBUQUERQUE	S106237280		SANDIA NATIONAL LABORATORY KIRTLAND		SPILLS
ALBUQUERQUE	88100339	SANDIA FACILITY	SANDIA FACILITY		ERNS
ALBUQUERQUE	95081686		SANTA FE RAIL YARD		HMIRS
ALBUQUERQUE	89116255	SECOND LOCATION IS EUBANKS BLVD	SECOND LOCATION IS EUBANKS BLVD		ERNS
ALBUQUERQUE	S106227804	FORMER CAPITAL RECYCLING	2330 SECOND STREET SW		VCP
ALBUQUERQUE	S106982551		WEST SIDE LANDFILL SINAN SADAR (884		SPILLS
ALBUQUERQUE	S106982530		EAST SIDE OF BUILDING 983 THE WATER		SPILLS
ALBUQUERQUE	S106561152		EAST SIDE OF TECHNICAL AREA 3 (TA-3		SPILLS
ALBUQUERQUE	S106561499		SKI CITY HOTEL, I-40 WB, EXIT 102,		SPILLS

BERNALILLO COUNTY, NM - ORPHAN SUMMARY

City	EDR ID	Site Name	Site Address	Zip	Database(s)
ALBUQUERQUE	S106237199		SNL TECH AREA 1 BLDG 857A (ON M AVE		SPILLS
ALBUQUERQUE	1009625494	4200 NE SPANISH BIT APT J 307	4200 NE SPANISH BIT APT J 307		US CDL
ALBUQUERQUE	96030895		3720 SPIRIT ROAD		HMIRS
ALBUQUERQUE	2005704194	3720 SPIRIT RD	3720 SPIRIT RD		HMIRS
ALBUQUERQUE	9900009050		3720 SPRIT DR		HMIRS
ALBUQUERQUE	9999072065		3720 SPRIT DR		HMIRS
ALBUQUERQUE	9712038332		9000 64TH ST NW		HMIRS
ALBUQUERQUE	9712038331		9000 64TH ST NW		HMIRS
ALBUQUERQUE	95120955		500 64TH ST		HMIRS
ALBUQUERQUE	90030366		900 64TH ST NWDR		HMIRS
ALBUQUERQUE	2004061413		6400 64TH ST		HMIRS
ALBUQUERQUE	2001556427	1701 2ND ST	1701 2ND ST	0	ERNS
ALBUQUERQUE	1009625452	6066 STABAUGH RD	6066 STABAUGH RD		US CDL
ALBUQUERQUE	90165321	STATE RD 47 PHILLIPS PIPELINE TERMINAL	STATE RD 47 PHILLIPS PIPELINE TERMINAL		ERNS
ALBUQUERQUE	S107414160		STATE FAIR AT THE INDIAN VILLAGE ON		SPILLS
ALBUQUERQUE	91225490	6356 STATE ROAD, NO. 47	6356 STATE ROAD, NO. 47		ERNS
ALBUQUERQUE	95030384		900 104TH STREET		HMIRS
ALBUQUERQUE	S107030026	BEVERLY HILLS AVE / SAN MATEO (FIDELITY	NO STREET ADDRESS		VCP
ALBUQUERQUE	2004000352		2ND STREET RAIL YARD		HMIRS
ALBUQUERQUE	2001553502	926ISLETA SW	926ISLETA SW	0	ERNS
ALBUQUERQUE	89110946	TECHNICAL AREA THREE AT SLED TRACK ON FACILITY	TECHNICAL AREA THREE AT SLED TRACK ON FACILITY		ERNS
ALBUQUERQUE	89110944	TECHNICAL AREA THREE AT SLED TRACT AT FACILITY	TECHNICAL AREA THREE AT SLED TRACT AT FACILITY		ERNS
ALBUQUERQUE	92255754	TECHNICAL AREA 3	TECHNICAL AREA 3		ERNS
ALBUQUERQUE	90080390		NW TERMINAL YARD		HMIRS
ALBUQUERQUE	1009625491	246 NE TEXAS APT F	246 NE TEXAS APT F		US CDL
ALBUQUERQUE	S106561540		THE COURTYARD APTS. 6001 TOPKE PLAC		SPILLS
ALBUQUERQUE	S106561525		THE BOSQUE FIRE- SOUTH VALLEY CALLE		SPILLS
ALBUQUERQUE	S106561142		IN THE BACKYARD OF 510 MARTINEZ LAN		SPILLS
ALBUQUERQUE	S106237987		IN THE YARD AT THE SITE		SPILLS
ALBUQUERQUE	S106237634		IN THE DIRT AREA NEXT TO THE STREET		SPILLS
ALBUQUERQUE	S106237473		IN THE YARD OF THE RESIDENCE AT 354		SPILLS
ALBUQUERQUE	S106237294		ON THE BACK OF THE PROPERTY ACROSS		SPILLS
ALBUQUERQUE	S106237145		TRAILER SPACE M-1 @ 4141 BARCELONA		SPILLS
ALBUQUERQUE	S106237087		TRAMWAY AND CANDELARIA OFF SMOKY MY		SPILLS
ALBUQUERQUE	97050991		100 TRUMBULL ST TRK 110		HMIRS
ALBUQUERQUE	9900001464		100 TRUMBULL		HMIRS
ALBUQUERQUE	9999021089		100 TRUMBULL		HMIRS
ALBUQUERQUE	S106814817		TULAROSA RURAL #3 PNM SYSTEM NATURA		SPILLS
ALBUQUERQUE	984461831	UNKNOWN	UNKNOWN		ERNS
ALBUQUERQUE	S106236998		UNDERNEATH THE HOUSE		SPILLS
ALBUQUERQUE	90183897	UNION 76 TRUCKSTOP I-40 & HWY 25	UNION 76 TRUCKSTOP I-40 & HWY 25		ERNS
ALBUQUERQUE	S107520216		VACANT K-MART, 7100 LOMAS NE, ABQ D		SPILLS
ALBUQUERQUE	S106236977		VACANT LOT NORTH OF HIGHLAND HIGH S		SPILLS
ALBUQUERQUE	S106814804		VACANT LOT JUST TO EAST ON MONTGOME		SPILLS
ALBUQUERQUE	S107414188		VACANT K-MART, 7100 LOMAS NE, ABUQU		SPILLS

BERNALILLO COUNTY, NM - ORPHAN SUMMARY

City	EDR ID	Site Name	Site Address	Zip	Database(s)
ALBUQUERQUE	S106237281		29 VASSAR RD. ALBUQUERQUE, NM		SPILLS
ALBUQUERQUE	1009625493	1920 NE VASSAR APT 25	1920 NE VASSAR APT 25		US CDL
ALBUQUERQUE	S106237244		VOPAK, 3301 EDMUNDS SE		SPILLS
ALBUQUERQUE	S106814869		WAL-MART CONSTRUCTION SITE ON 2701C		SPILLS
ALBUQUERQUE	9998070122		100 WARDWAY TERRAVE		HMIRS
ALBUQUERQUE	2005707629	I-40 WEST	I-40 WEST		HMIRS
ALBUQUERQUE	877651	WESTERN BANK BUILDING 5TH AND MARQUETTE ST	WESTERN BANK BUILDING 5TH AND MARQUETTE ST		ERNS
ALBUQUERQUE	S106237733		4703 WILLIAMS ST. RIO GRANDE RECYCL		SPILLS
ALBUQUERQUE	2004717974	150 B. WOODWARD RD S.E.	150 B. WOODWARD RD S.E.		ERNS
ALBUQUERQUE	94080005		100 WOODWARD AVE		HMIRS
ALBUQUERQUE	S106237950		150 B. WOODWARD RD. SE REPORTING A		SPILLS
ALBUQUERQUE	S106237379		WWTP		SPILLS
ALBUQUERQUE	S106237928		WYOMING AND F STREET ON KIRTLAND BA		SPILLS
ALBUQUERQUE	1009625490	5240 NE WYOMING APT E-20	5240 NE WYOMING APT E-20		US CDL
ALBUQUERQUE	S106814872		ZANGARA DODGE, 8528 LOMAS NE, ALBUQ		SPILLS
ALBUQUERQUE	1009625482	9000 SE ZUNI APT B26	9000 SE ZUNI APT B26		US CDL
ALBURQUEQUE	99628912	INTERSECTION OF B AND GEORGE ST SE	INTERSECTION OF B AND GEORGE ST SE		ERNS
ALBURQUEQUE	94386248	KIRTLAND AFB BUILDING 893	KIRTLAND AFB BUILDING 893		ERNS
BERNALILLO	97110300		1010 WEST ALBURQUEQUE		HMIRS
BERNALILLO COUNTY	875440	KIRTLAND AFB	KIRTLAND AFB		ERNS
BERNALILLO COUNTY	872395	LOCATED ON KIRTLAND AFB	LOCATED ON KIRTLAND AFB		ERNS
BERNALILLO COUNTY	89110179	TECH AREA 3 SLED TRACK	TECH AREA 3 SLED TRACK		ERNS
BERNALILLO COUNTY	89116055	TECHNICAL AREA 3	TECHNICAL AREA 3		ERNS
BERNALILLO COUNTY	89104452	TECHNICAL AREA 3 SLED TRACK 1515 EUBANK ST SOUTHEAST	TECHNICAL AREA 3 SLED TRACK 1515 EUBANK ST SOUTHEAST		ERNS
ESCABOSA	2000022752		1-40 MM 194		HMIRS
ESCABOSA	2000022751		1-40 MM 194		HMIRS
KIRTLAND	90150528	SANDIA NATIONAL LABS MOTOR POOL BLDG 875 KIRTLAND AFB	SANDIA NATIONAL LABS MOTOR POOL BLDG 875 KIRTLAND AFB		ERNS
KIRTLAND AFB	S106561536		ARIAL CABLE SITE IN AT THE TOP OF T		SPILLS
KIRTLAND AFB	S106561144		KIRTLAND MIDDLE SCHOOL ROOFING WORK		SPILLS
KIRTLAND AFB	S106561537		SE QUADRANT OF TECHNICAL AREA V (TA		SPILLS
KIRTLAND AFB	S106561173		SOUTH-WEST RUNWAY 4-5 MILES FROM RU		SPILLS
KIRTLAND AFB	S106237347		SANDIA NATIONAL LABORATORIES KIRTLA		SPILLS
RIO BRAVO	2003637493	RENO RD	RENO RD		ERNS
TIJERAS	S106237667		KENNEDY LANE, TIJERAS		SPILLS
TIJERAS	92269271	MILE 171 I-40	MILE 171 I-40		ERNS
TIJERAS	97071678		I-40 MM 178 EASTBOUND		HMIRS
TIJERAS	S106237977		THREE GUN SPRING TRAIL / ROAD TO MO		SPILLS

**Section 4**

**EPA Waste Code  
Addendum**



## EPA Waste Codes Addendum

Code	Description
D001	IGNITABLE HAZARDOUS WASTES ARE THOSE WASTES WHICH HAVE A FLASHPOINT OF LESS THAN 140 DEGREES FAHRENHEIT AS DETERMINED BY A PENSKEY-MARTENS CLOSED CUP FLASH POINT TESTER. ANOTHER METHOD OF DETERMINING THE FLASH POINT OF A WASTE IS TO REVIEW THE MATERIAL SAFETY DATA SHEET, WHICH CAN BE OBTAINED FROM THE MANUFACTURER OR DISTRIBUTOR OF THE MATERIAL. LACQUER THINNER IS AN EXAMPLE OF A COMMONLY USED SOLVENT WHICH WOULD BE CONSIDERED AS IGNITABLE HAZARDOUS WASTE.
D002	A WASTE WHICH HAS A PH OF LESS THAN 2 OR GREATER THAN 12.5 IS CONSIDERED TO BE A CORROSIVE HAZARDOUS WASTE. SODIUM HYDROXIDE, A CAUSTIC SOLUTION WITH A HIGH PH, IS OFTEN USED BY INDUSTRIES TO CLEAN OR DEGREASE PARTS. HYDROCHLORIC ACID, A SOLUTION WITH A LOW PH, IS USED BY MANY INDUSTRIES TO CLEAN METAL PARTS PRIOR TO PAINTING. WHEN THESE CAUSTIC OR ACID SOLUTIONS BECOME CONTAMINATED AND MUST BE DISPOSED, THE WASTE WOULD BE A CORROSIVE HAZARDOUS WASTE.
D003	A MATERIAL IS CONSIDERED TO BE A REACTIVE HAZARDOUS WASTE IF IT IS NORMALLY UNSTABLE, REACTS VIOLENTLY WITH WATER, GENERATES TOXIC GASES WHEN EXPOSED TO WATER OR CORROSIVE MATERIALS, OR IF IT IS CAPABLE OF DETONATION OR EXPLOSION WHEN EXPOSED TO HEAT OR A FLAME. ONE EXAMPLE OF SUCH WASTE WOULD BY WASTE GUNPOWDER.
D005	BARIUM
D006	CADMIUM
D007	CHROMIUM
D008	LEAD
D009	MERCURY
D011	SILVER
D035	METHYL ETHYL KETONE
F003	THE FOLLOWING SPENT NON-HALOGENATED SOLVENTS: XYLENE, ACETONE, ETHYL ACETATE, ETHYL BENZENE, ETHYL ETHER, METHYL ISOBUTYL KETONE, N-BUTYL ALCOHOL, CYCLOHEXANONE, AND METHANOL; ALL SPENT SOLVENT MIXTURES/BLENDS CONTAINING, BEFORE USE, ONLY THE ABOVE SPENT NON-HALOGENATED SOLVENTS; AND ALL SPENT SOLVENT MIXTURES/BLENDS CONTAINING, BEFORE USE, ONE OR MORE OF THE ABOVE NON-HALOGENATED SOLVENTS, AND, A TOTAL OF TEN PERCENT OR MORE (BY VOLUME) OF ONE OR MORE OF THOSE SOLVENTS LISTED IN F001, F002, F004, AND F005, AND STILL BOTTOMS FROM THE RECOVERY OF THESE SPENT SOLVENTS AND SPENT SOLVENT MIXTURES.
F005	THE FOLLOWING SPENT NON-HALOGENATED SOLVENTS: TOLUENE, METHYL ETHYL KETONE, CARBON DISULFIDE, ISOBUTANOL, PYRIDINE, BENZENE, 2-ETHOXYETHANOL, AND 2-NITROPROPANE; ALL SPENT SOLVENT MIXTURES/BLENDS CONTAINING, BEFORE USE, A TOTAL OF TEN PERCENT OR MORE (BY VOLUME) OF ONE OR MORE OF THE ABOVE NON-HALOGENATED SOLVENTS OR THOSE SOLVENTS LISTED IN F001, F002, OR F004; AND STILL BOTTOMS FROM THE RECOVERY OF THESE SPENT SOLVENTS AND SPENT

## EPA Waste Codes Addendum

Code	Description
------	-------------

---

	SOLVENT MIXTURES.
--	-------------------

**Section 5**

**Databases Searched and  
Update Dates**

# GOVERNMENT RECORDS SEARCHED / DATA CURRENCY TRACKING

To maintain currency of the following federal and state databases, EDR contacts the appropriate governmental agency on a monthly or quarterly basis, as required.

**Number of Days to Update:** Provides confirmation that EDR is reporting records that have been updated within 90 days from the date the government agency made the information available to the public.

## **FEDERAL RECORDS**

### **NPL: National Priority List**

National Priorities List (Superfund). The NPL is a subset of CERCLIS and identifies over 1,200 sites for priority cleanup under the Superfund Program. NPL sites may encompass relatively large areas. As such, EDR provides polygon coverage for over 1,000 NPL site boundaries produced by EPA's Environmental Photographic Interpretation Center (EPIC) and regional EPA offices.

Date of Government Version: 01/25/2007	Source: EPA
Date Data Arrived at EDR: 01/31/2007	Telephone: N/A
Date Made Active in Reports: 03/12/2007	Last EDR Contact: 01/31/2007
Number of Days to Update: 40	Next Scheduled EDR Contact: 04/30/2007
	Data Release Frequency: Quarterly

### **NPL Site Boundaries**

Sources:

EPA's Environmental Photographic Interpretation Center (EPIC)  
Telephone: 202-564-7333

EPA Region 1  
Telephone 617-918-1143

EPA Region 6  
Telephone: 214-655-6659

EPA Region 3  
Telephone 215-814-5418

EPA Region 7  
Telephone: 913-551-7247

EPA Region 4  
Telephone 404-562-8033

EPA Region 8  
Telephone: 303-312-6774

EPA Region 5  
Telephone 312-886-6686

EPA Region 9  
Telephone: 415-947-4246

EPA Region 10  
Telephone 206-553-8665

### **Proposed NPL: Proposed National Priority List Sites**

A site that has been proposed for listing on the National Priorities List through the issuance of a proposed rule in the Federal Register. EPA then accepts public comments on the site, responds to the comments, and places on the NPL those sites that continue to meet the requirements for listing.

Date of Government Version: 09/27/2006	Source: EPA
Date Data Arrived at EDR: 11/01/2006	Telephone: N/A
Date Made Active in Reports: 11/22/2006	Last EDR Contact: 02/23/2007
Number of Days to Update: 21	Next Scheduled EDR Contact: 04/30/2007
	Data Release Frequency: Quarterly

### **DELISTED NPL: National Priority List Deletions**

The National Oil and Hazardous Substances Pollution Contingency Plan (NCP) establishes the criteria that the EPA uses to delete sites from the NPL. In accordance with 40 CFR 300.425.(e), sites may be deleted from the NPL where no further response is appropriate.

Date of Government Version: 12/28/2006	Source: EPA
Date Data Arrived at EDR: 01/31/2007	Telephone: N/A
Date Made Active in Reports: 03/12/2007	Last EDR Contact: 01/31/2007
Number of Days to Update: 40	Next Scheduled EDR Contact: 04/30/2007
	Data Release Frequency: Quarterly

# GOVERNMENT RECORDS SEARCHED / DATA CURRENCY TRACKING

## **NPL RECOVERY:** Federal Superfund Liens

Federal Superfund Liens. Under the authority granted the USEPA by CERCLA of 1980, the USEPA has the authority to file liens against real property in order to recover remedial action expenditures or when the property owner received notification of potential liability. USEPA compiles a listing of filed notices of Superfund Liens.

Date of Government Version: 10/15/1991	Source: EPA
Date Data Arrived at EDR: 02/02/1994	Telephone: 202-564-4267
Date Made Active in Reports: 03/30/1994	Last EDR Contact: 03/26/2007
Number of Days to Update: 56	Next Scheduled EDR Contact: 05/21/2007
	Data Release Frequency: No Update Planned

## **CERCLIS:** Comprehensive Environmental Response, Compensation, and Liability Information System

CERCLIS contains data on potentially hazardous waste sites that have been reported to the USEPA by states, municipalities, private companies and private persons, pursuant to Section 103 of the Comprehensive Environmental Response, Compensation, and Liability Act (CERCLA). CERCLIS contains sites which are either proposed to or on the National Priorities List (NPL) and sites which are in the screening and assessment phase for possible inclusion on the NPL.

Date of Government Version: 11/28/2006	Source: EPA
Date Data Arrived at EDR: 12/19/2006	Telephone: 703-603-8960
Date Made Active in Reports: 01/29/2007	Last EDR Contact: 03/21/2007
Number of Days to Update: 41	Next Scheduled EDR Contact: 06/18/2007
	Data Release Frequency: Quarterly

## **CERCLIS-NFRAP:** CERCLIS No Further Remedial Action Planned

Archived sites are sites that have been removed and archived from the inventory of CERCLIS sites. Archived status indicates that, to the best of EPA's knowledge, assessment at a site has been completed and that EPA has determined no further steps will be taken to list this site on the National Priorities List (NPL), unless information indicates this decision was not appropriate or other considerations require a recommendation for listing at a later time. This decision does not necessarily mean that there is no hazard associated with a given site; it only means that, based upon available information, the location is not judged to be a potential NPL site.

Date of Government Version: 12/20/2006	Source: EPA
Date Data Arrived at EDR: 01/29/2007	Telephone: 703-603-8960
Date Made Active in Reports: 02/27/2007	Last EDR Contact: 03/19/2007
Number of Days to Update: 29	Next Scheduled EDR Contact: 06/18/2007
	Data Release Frequency: Quarterly

## **CORRACTS:** Corrective Action Report

CORRACTS identifies hazardous waste handlers with RCRA corrective action activity.

Date of Government Version: 01/04/2007	Source: EPA
Date Data Arrived at EDR: 01/18/2007	Telephone: 800-424-9346
Date Made Active in Reports: 02/27/2007	Last EDR Contact: 03/05/2007
Number of Days to Update: 40	Next Scheduled EDR Contact: 06/04/2007
	Data Release Frequency: Quarterly

## **RCRA:** Resource Conservation and Recovery Act Information

# GOVERNMENT RECORDS SEARCHED / DATA CURRENCY TRACKING

RCRAInfo is EPA's comprehensive information system, providing access to data supporting the Resource Conservation and Recovery Act (RCRA) of 1976 and the Hazardous and Solid Waste Amendments (HSWA) of 1984. RCRAInfo replaces the data recording and reporting abilities of the Resource Conservation and Recovery Information System (RCRIS). The database includes selective information on sites which generate, transport, store, treat and/or dispose of hazardous waste as defined by the Resource Conservation and Recovery Act (RCRA). Conditionally exempt small quantity generators (CESQGs) generate less than 100 kg of hazardous waste, or less than 1 kg of acutely hazardous waste per month. Small quantity generators (SQGs) generate between 100 kg and 1,000 kg of hazardous waste per month. Large quantity generators (LQGs) generate over 1,000 kilograms (kg) of hazardous waste, or over 1 kg of acutely hazardous waste per month. Transporters are individuals or entities that move hazardous waste from the generator off-site to a facility that can recycle, treat, store, or dispose of the waste. TSDFs treat, store, or dispose of the waste.

Date of Government Version: 06/13/2006	Source: EPA
Date Data Arrived at EDR: 06/28/2006	Telephone: 800-424-9346
Date Made Active in Reports: 08/23/2006	Last EDR Contact: 02/27/2007
Number of Days to Update: 56	Next Scheduled EDR Contact: 04/16/2007
	Data Release Frequency: Quarterly

## **ERNS:** Emergency Response Notification System

Emergency Response Notification System. ERNS records and stores information on reported releases of oil and hazardous substances.

Date of Government Version: 12/31/2006	Source: National Response Center, United States Coast Guard
Date Data Arrived at EDR: 01/24/2007	Telephone: 202-260-2342
Date Made Active in Reports: 03/12/2007	Last EDR Contact: 01/24/2007
Number of Days to Update: 47	Next Scheduled EDR Contact: 04/23/2007
	Data Release Frequency: Annually

## **HMIRS:** Hazardous Materials Information Reporting System

Hazardous Materials Incident Report System. HMIRS contains hazardous material spill incidents reported to DOT.

Date of Government Version: 11/28/2006	Source: U.S. Department of Transportation
Date Data Arrived at EDR: 01/17/2007	Telephone: 202-366-4555
Date Made Active in Reports: 02/27/2007	Last EDR Contact: 01/17/2007
Number of Days to Update: 41	Next Scheduled EDR Contact: 04/16/2007
	Data Release Frequency: Annually

## **US ENG CONTROLS:** Engineering Controls Sites List

A listing of sites with engineering controls in place. Engineering controls include various forms of caps, building foundations, liners, and treatment methods to create pathway elimination for regulated substances to enter environmental media or effect human health.

Date of Government Version: 01/24/2007	Source: Environmental Protection Agency
Date Data Arrived at EDR: 01/31/2007	Telephone: 703-603-8905
Date Made Active in Reports: 04/04/2007	Last EDR Contact: 04/02/2007
Number of Days to Update: 63	Next Scheduled EDR Contact: 07/02/2007
	Data Release Frequency: Varies

## **US INST CONTROL:** Sites with Institutional Controls

A listing of sites with institutional controls in place. Institutional controls include administrative measures, such as groundwater use restrictions, construction restrictions, property use restrictions, and post remediation care requirements intended to prevent exposure to contaminants remaining on site. Deed restrictions are generally required as part of the institutional controls.

Date of Government Version: 01/24/2007	Source: Environmental Protection Agency
Date Data Arrived at EDR: 01/31/2007	Telephone: 703-603-8905
Date Made Active in Reports: 02/27/2007	Last EDR Contact: 04/02/2007
Number of Days to Update: 27	Next Scheduled EDR Contact: 07/02/2007
	Data Release Frequency: Varies

# GOVERNMENT RECORDS SEARCHED / DATA CURRENCY TRACKING

**DOD:** Department of Defense Sites

This data set consists of federally owned or administered lands, administered by the Department of Defense, that have any area equal to or greater than 640 acres of the United States, Puerto Rico, and the U.S. Virgin Islands.

Date of Government Version: 12/31/2005	Source: USGS
Date Data Arrived at EDR: 11/10/2006	Telephone: 703-692-8801
Date Made Active in Reports: 01/11/2007	Last EDR Contact: 02/08/2007
Number of Days to Update: 62	Next Scheduled EDR Contact: 05/07/2007
	Data Release Frequency: Semi-Annually

**FUDS:** Formerly Used Defense Sites

The listing includes locations of Formerly Used Defense Sites properties where the US Army Corps of Engineers is actively working or will take necessary cleanup actions.

Date of Government Version: 12/31/2005	Source: U.S. Army Corps of Engineers
Date Data Arrived at EDR: 09/20/2006	Telephone: 202-528-4285
Date Made Active in Reports: 11/22/2006	Last EDR Contact: 04/02/2007
Number of Days to Update: 63	Next Scheduled EDR Contact: 07/02/2007
	Data Release Frequency: Varies

**US BROWNFIELDS:** A Listing of Brownfields Sites

Included in the listing are brownfields properties addresses by Cooperative Agreement Recipients and brownfields properties addressed by Targeted Brownfields Assessments. Targeted Brownfields Assessments-EPA's Targeted Brownfields Assessments (TBA) program is designed to help states, tribes, and municipalities--especially those without EPA Brownfields Assessment Demonstration Pilots--minimize the uncertainties of contamination often associated with brownfields. Under the TBA program, EPA provides funding and/or technical assistance for environmental assessments at brownfields sites throughout the country. Targeted Brownfields Assessments supplement and work with other efforts under EPA's Brownfields Initiative to promote cleanup and redevelopment of brownfields. Cooperative Agreement Recipients--States, political subdivisions, territories, and Indian tribes become Brownfields Cleanup Revolving Loan Fund (BCRLF) cooperative agreement recipients when they enter into BCRLF cooperative agreements with the U.S. EPA. EPA selects BCRLF cooperative agreement recipients based on a proposal and application process. BCRLF cooperative agreement recipients must use EPA funds provided through BCRLF cooperative agreement for specified brownfields-related cleanup activities.

Date of Government Version: 01/29/2007	Source: Environmental Protection Agency
Date Data Arrived at EDR: 01/31/2007	Telephone: 202-566-2777
Date Made Active in Reports: 04/04/2007	Last EDR Contact: 03/12/2007
Number of Days to Update: 63	Next Scheduled EDR Contact: 06/11/2007
	Data Release Frequency: Semi-Annually

**CONSENT:** Superfund (CERCLA) Consent Decrees

Major legal settlements that establish responsibility and standards for cleanup at NPL (Superfund) sites. Released periodically by United States District Courts after settlement by parties to litigation matters.

Date of Government Version: 12/14/2004	Source: Department of Justice, Consent Decree Library
Date Data Arrived at EDR: 02/15/2005	Telephone: Varies
Date Made Active in Reports: 04/25/2005	Last EDR Contact: 02/06/2007
Number of Days to Update: 69	Next Scheduled EDR Contact: 04/23/2007
	Data Release Frequency: Varies

**ROD:** Records Of Decision

Record of Decision. ROD documents mandate a permanent remedy at an NPL (Superfund) site containing technical and health information to aid in the cleanup.

Date of Government Version: 01/10/2007	Source: EPA
Date Data Arrived at EDR: 01/24/2007	Telephone: 703-416-0223
Date Made Active in Reports: 02/27/2007	Last EDR Contact: 03/27/2007
Number of Days to Update: 34	Next Scheduled EDR Contact: 07/02/2007
	Data Release Frequency: Annually

# GOVERNMENT RECORDS SEARCHED / DATA CURRENCY TRACKING

## **UMTRA:** Uranium Mill Tailings Sites

Uranium ore was mined by private companies for federal government use in national defense programs. When the mills shut down, large piles of the sand-like material (mill tailings) remain after uranium has been extracted from the ore. Levels of human exposure to radioactive materials from the piles are low; however, in some cases tailings were used as construction materials before the potential health hazards of the tailings were recognized.

Date of Government Version: 12/31/2005	Source: Department of Energy
Date Data Arrived at EDR: 11/08/2006	Telephone: 505-845-0011
Date Made Active in Reports: 01/29/2007	Last EDR Contact: 03/20/2007
Number of Days to Update: 82	Next Scheduled EDR Contact: 06/18/2007
	Data Release Frequency: Varies

## **ODI:** Open Dump Inventory

An open dump is defined as a disposal facility that does not comply with one or more of the Part 257 or Part 258 Subtitle D Criteria.

Date of Government Version: 06/30/1985	Source: Environmental Protection Agency
Date Data Arrived at EDR: 08/09/2004	Telephone: 800-424-9346
Date Made Active in Reports: 09/17/2004	Last EDR Contact: 06/09/2004
Number of Days to Update: 39	Next Scheduled EDR Contact: N/A
	Data Release Frequency: No Update Planned

## **TRIS:** Toxic Chemical Release Inventory System

Toxic Release Inventory System. TRIS identifies facilities which release toxic chemicals to the air, water and land in reportable quantities under SARA Title III Section 313.

Date of Government Version: 12/31/2004	Source: EPA
Date Data Arrived at EDR: 06/22/2006	Telephone: 202-566-0250
Date Made Active in Reports: 08/23/2006	Last EDR Contact: 03/20/2007
Number of Days to Update: 62	Next Scheduled EDR Contact: 06/18/2007
	Data Release Frequency: Annually

## **TSCA:** Toxic Substances Control Act

Toxic Substances Control Act. TSCA identifies manufacturers and importers of chemical substances included on the TSCA Chemical Substance Inventory list. It includes data on the production volume of these substances by plant site.

Date of Government Version: 12/31/2002	Source: EPA
Date Data Arrived at EDR: 04/14/2006	Telephone: 202-260-5521
Date Made Active in Reports: 05/30/2006	Last EDR Contact: 01/15/2007
Number of Days to Update: 46	Next Scheduled EDR Contact: 04/16/2007
	Data Release Frequency: Every 4 Years

## **FTTS:** FIFRA/ TSCA Tracking System - FIFRA (Federal Insecticide, Fungicide, & Rodenticide Act)/TSCA (Toxic Substances Control Act)

FTTS tracks administrative cases and pesticide enforcement actions and compliance activities related to FIFRA, TSCA and EPCRA (Emergency Planning and Community Right-to-Know Act). To maintain currency, EDR contacts the Agency on a quarterly basis.

Date of Government Version: 10/19/2006	Source: EPA/Office of Prevention, Pesticides and Toxic Substances
Date Data Arrived at EDR: 10/27/2006	Telephone: 202-566-1667
Date Made Active in Reports: 11/22/2006	Last EDR Contact: 03/19/2007
Number of Days to Update: 26	Next Scheduled EDR Contact: 06/18/2007
	Data Release Frequency: Quarterly

## **FTTS INSP:** FIFRA/ TSCA Tracking System - FIFRA (Federal Insecticide, Fungicide, & Rodenticide Act)/TSCA (Toxic Substances Control Act) A listing of FIFRA/TSCA Tracking System (FTTS) inspections and enforcements.

Date of Government Version: 10/19/2006	Source: EPA
Date Data Arrived at EDR: 10/27/2006	Telephone: 202-566-1667
Date Made Active in Reports: 11/22/2006	Last EDR Contact: 03/19/2007
Number of Days to Update: 26	Next Scheduled EDR Contact: 06/18/2007
	Data Release Frequency: Quarterly



# GOVERNMENT RECORDS SEARCHED / DATA CURRENCY TRACKING

## **SSTS:** Section 7 Tracking Systems

Section 7 of the Federal Insecticide, Fungicide and Rodenticide Act, as amended (92 Stat. 829) requires all registered pesticide-producing establishments to submit a report to the Environmental Protection Agency by March 1st each year. Each establishment must report the types and amounts of pesticides, active ingredients and devices being produced, and those having been produced and sold or distributed in the past year.

Date of Government Version: 12/31/2004	Source: EPA
Date Data Arrived at EDR: 05/11/2006	Telephone: 202-564-4203
Date Made Active in Reports: 05/22/2006	Last EDR Contact: 01/29/2007
Number of Days to Update: 11	Next Scheduled EDR Contact: 04/16/2007
	Data Release Frequency: Annually

## **ICIS:** Integrated Compliance Information System

The Integrated Compliance Information System (ICIS) supports the information needs of the national enforcement and compliance program as well as the unique needs of the National Pollutant Discharge Elimination System (NPDES) program.

Date of Government Version: 11/06/2006	Source: Environmental Protection Agency
Date Data Arrived at EDR: 02/02/2007	Telephone: 202-564-5088
Date Made Active in Reports: 04/04/2007	Last EDR Contact: 01/15/2007
Number of Days to Update: 61	Next Scheduled EDR Contact: 04/16/2007
	Data Release Frequency: Quarterly

## **RADINFO:** Radiation Information Database

The Radiation Information Database (RADINFO) contains information about facilities that are regulated by U.S. Environmental Protection Agency (EPA) regulations for radiation and radioactivity.

Date of Government Version: 01/30/2007	Source: Environmental Protection Agency
Date Data Arrived at EDR: 01/31/2007	Telephone: 202-343-9775
Date Made Active in Reports: 02/27/2007	Last EDR Contact: 01/31/2007
Number of Days to Update: 27	Next Scheduled EDR Contact: 04/30/2007
	Data Release Frequency: Quarterly

## **LUCIS:** Land Use Control Information System

LUCIS contains records of land use control information pertaining to the former Navy Base Realignment and Closure properties.

Date of Government Version: 12/09/2005	Source: Department of the Navy
Date Data Arrived at EDR: 12/11/2006	Telephone: 843-820-7326
Date Made Active in Reports: 01/11/2007	Last EDR Contact: 03/26/2007
Number of Days to Update: 31	Next Scheduled EDR Contact: 06/11/2007
	Data Release Frequency: Varies

## **CDL:** Clandestine Drug Labs

A listing of clandestine drug lab locations. The U.S. Department of Justice ("the Department") provides this web site as a public service. It contains addresses of some locations where law enforcement agencies reported they found chemicals or other items that indicated the presence of either clandestine drug laboratories or dumpsites. In most cases, the source of the entries is not the Department, and the Department has not verified the entry and does not guarantee its accuracy. Members of the public must verify the accuracy of all entries by, for example, contacting local law enforcement and local health departments.

Date of Government Version: 12/01/2006	Source: Drug Enforcement Administration
Date Data Arrived at EDR: 01/08/2007	Telephone: 202-307-1000
Date Made Active in Reports: 01/11/2007	Last EDR Contact: 03/29/2007
Number of Days to Update: 3	Next Scheduled EDR Contact: 06/25/2007
	Data Release Frequency: Quarterly

## **PADS:** PCB Activity Database System

PCB Activity Database. PADS Identifies generators, transporters, commercial storers and/or brokers and disposers of PCB's who are required to notify the EPA of such activities.

# GOVERNMENT RECORDS SEARCHED / DATA CURRENCY TRACKING

Date of Government Version: 10/17/2006  
Date Data Arrived at EDR: 11/29/2006  
Date Made Active in Reports: 01/11/2007  
Number of Days to Update: 43

Source: EPA  
Telephone: 202-566-0500  
Last EDR Contact: 03/02/2007  
Next Scheduled EDR Contact: 05/07/2007  
Data Release Frequency: Annually

## **MLTS:** Material Licensing Tracking System

MLTS is maintained by the Nuclear Regulatory Commission and contains a list of approximately 8,100 sites which possess or use radioactive materials and which are subject to NRC licensing requirements. To maintain currency, EDR contacts the Agency on a quarterly basis.

Date of Government Version: 01/11/2007  
Date Data Arrived at EDR: 01/26/2007  
Date Made Active in Reports: 02/27/2007  
Number of Days to Update: 32

Source: Nuclear Regulatory Commission  
Telephone: 301-415-7169  
Last EDR Contact: 04/02/2007  
Next Scheduled EDR Contact: 07/02/2007  
Data Release Frequency: Quarterly

## **MINES:** Mines Master Index File

Contains all mine identification numbers issued for mines active or opened since 1971. The data also includes violation information.

Date of Government Version: 11/15/2006  
Date Data Arrived at EDR: 12/28/2006  
Date Made Active in Reports: 01/29/2007  
Number of Days to Update: 32

Source: Department of Labor, Mine Safety and Health Administration  
Telephone: 303-231-5959  
Last EDR Contact: 03/28/2007  
Next Scheduled EDR Contact: 06/25/2007  
Data Release Frequency: Semi-Annually

## **FINDS:** Facility Index System/Facility Registry System

Facility Index System. FINDS contains both facility information and 'pointers' to other sources that contain more detail. EDR includes the following FINDS databases in this report: PCS (Permit Compliance System), AIRS (Aerometric Information Retrieval System), DOCKET (Enforcement Docket used to manage and track information on civil judicial enforcement cases for all environmental statutes), FURS (Federal Underground Injection Control), C-DOCKET (Criminal Docket System used to track criminal enforcement actions for all environmental statutes), FFIS (Federal Facilities Information System), STATE (State Environmental Laws and Statutes), and PADS (PCB Activity Data System).

Date of Government Version: 01/18/2007  
Date Data Arrived at EDR: 01/23/2007  
Date Made Active in Reports: 02/27/2007  
Number of Days to Update: 35

Source: EPA  
Telephone: N/A  
Last EDR Contact: 04/02/2007  
Next Scheduled EDR Contact: 07/02/2007  
Data Release Frequency: Quarterly

## **RAATS:** RCRA Administrative Action Tracking System

RCRA Administration Action Tracking System. RAATS contains records based on enforcement actions issued under RCRA pertaining to major violators and includes administrative and civil actions brought by the EPA. For administration actions after September 30, 1995, data entry in the RAATS database was discontinued. EPA will retain a copy of the database for historical records. It was necessary to terminate RAATS because a decrease in agency resources made it impossible to continue to update the information contained in the database.

Date of Government Version: 04/17/1995  
Date Data Arrived at EDR: 07/03/1995  
Date Made Active in Reports: 08/07/1995  
Number of Days to Update: 35

Source: EPA  
Telephone: 202-564-4104  
Last EDR Contact: 03/05/2007  
Next Scheduled EDR Contact: 06/04/2007  
Data Release Frequency: No Update Planned

## **BRS:** Biennial Reporting System

The Biennial Reporting System is a national system administered by the EPA that collects data on the generation and management of hazardous waste. BRS captures detailed data from two groups: Large Quantity Generators (LQG) and Treatment, Storage, and Disposal Facilities.

# GOVERNMENT RECORDS SEARCHED / DATA CURRENCY TRACKING

Date of Government Version: 12/31/2003  
Date Data Arrived at EDR: 06/17/2005  
Date Made Active in Reports: 08/04/2005  
Number of Days to Update: 48

Source: EPA/NTIS  
Telephone: 800-424-9346  
Last EDR Contact: 03/06/2007  
Next Scheduled EDR Contact: 06/11/2007  
Data Release Frequency: Biennially

## STATE AND LOCAL RECORDS

**SHWS:** This state does not maintain a SHWS list. See the Federal CERCLIS list and Federal NPL list.  
State Hazardous Waste Sites. State hazardous waste site records are the states' equivalent to CERCLIS. These sites may or may not already be listed on the federal CERCLIS list. Priority sites planned for cleanup using state funds (state equivalent of Superfund) are identified along with sites where cleanup will be paid for by potentially responsible parties. Available information varies by state.

Date of Government Version: N/A  
Date Data Arrived at EDR: N/A  
Date Made Active in Reports: N/A  
Number of Days to Update: N/A

Source: Department of the Environment  
Telephone: 505-827-2918  
Last EDR Contact: 01/22/2007  
Next Scheduled EDR Contact: 04/23/2007  
Data Release Frequency: N/A

## **SWF/LF:** Solid Waste Facilities

Solid Waste Facilities/Landfill Sites. SWF/LF type records typically contain an inventory of solid waste disposal facilities or landfills in a particular state. Depending on the state, these may be active or inactive facilities or open dumps that failed to meet RCRA Subtitle D Section 4004 criteria for solid waste landfills or disposal sites.

Date of Government Version: 03/05/2007  
Date Data Arrived at EDR: 03/06/2007  
Date Made Active in Reports: 03/22/2007  
Number of Days to Update: 16

Source: New Mexico Environment Department  
Telephone: 505-827-0347  
Last EDR Contact: 03/05/2007  
Next Scheduled EDR Contact: 06/04/2007  
Data Release Frequency: Semi-Annually

## **SWRCY:** Recycling Facility Listing

A listing of recycling facility locations.

Date of Government Version: 03/05/2007  
Date Data Arrived at EDR: 03/06/2007  
Date Made Active in Reports: 03/22/2007  
Number of Days to Update: 16

Source: Environment Department  
Telephone: 505-827-0197  
Last EDR Contact: 03/05/2007  
Next Scheduled EDR Contact: 06/04/2007  
Data Release Frequency: Varies

## **LUST:** Leaking Underground Storage Tank Priorization Database

Leaking Underground Storage Tank Incident Reports. LUST records contain an inventory of reported leaking underground storage tank incidents. Not all states maintain these records, and the information stored varies by state.

Date of Government Version: 08/01/2006  
Date Data Arrived at EDR: 10/06/2006  
Date Made Active in Reports: 11/08/2006  
Number of Days to Update: 33

Source: New Mexico Environment Department  
Telephone: 505-984-1741  
Last EDR Contact: 02/02/2007  
Next Scheduled EDR Contact: 04/30/2007  
Data Release Frequency: Varies

## **UST:** Listing of Underground Storage Tanks

Registered Underground Storage Tanks. UST's are regulated under Subtitle I of the Resource Conservation and Recovery Act (RCRA) and must be registered with the state department responsible for administering the UST program. Available information varies by state program.

Date of Government Version: 08/01/2006  
Date Data Arrived at EDR: 09/27/2006  
Date Made Active in Reports: 10/23/2006  
Number of Days to Update: 26

Source: New Mexico Environment Department  
Telephone: 505-984-1741  
Last EDR Contact: 03/30/2007  
Next Scheduled EDR Contact: 06/25/2007  
Data Release Frequency: Varies

# GOVERNMENT RECORDS SEARCHED / DATA CURRENCY TRACKING

**LAST:** Leaking Aboveground Storage Tank Sites

A listing of leaking aboveground storage tank sites.

Date of Government Version: 05/01/2006	Source: Environment Department
Date Data Arrived at EDR: 05/01/2006	Telephone: 505-984-1926
Date Made Active in Reports: 06/05/2006	Last EDR Contact: 02/02/2007
Number of Days to Update: 35	Next Scheduled EDR Contact: 04/30/2007
	Data Release Frequency: Quarterly

**AST:** Aboveground Storage Tanks List

Aboveground tanks that have been inspected by the State Fire Marshal.

Date of Government Version: 08/01/2006	Source: Environment Department
Date Data Arrived at EDR: 09/27/2006	Telephone: 505-984-1926
Date Made Active in Reports: 10/20/2006	Last EDR Contact: 03/30/2007
Number of Days to Update: 23	Next Scheduled EDR Contact: 06/25/2007
	Data Release Frequency: Varies

**SPILLS:** Spill Data

Hazardous materials spills data.

Date of Government Version: 01/12/2006	Source: Environment Department
Date Data Arrived at EDR: 01/23/2006	Telephone: 505-827-0166
Date Made Active in Reports: 02/27/2006	Last EDR Contact: 01/23/2007
Number of Days to Update: 35	Next Scheduled EDR Contact: 04/23/2007
	Data Release Frequency: Varies

**INST CONTROL:** Sites with Institutional Controls

Sites included in the Voluntary Cleanup listing that have Institutional Controls in place.

Date of Government Version: 12/31/2006	Source: Environment Department
Date Data Arrived at EDR: 02/09/2007	Telephone: 505-827-2754
Date Made Active in Reports: 03/22/2007	Last EDR Contact: 02/08/2007
Number of Days to Update: 41	Next Scheduled EDR Contact: 04/23/2007
	Data Release Frequency: Varies

**VCP:** Voluntary Remediation Program Sites

Sites involved in the Voluntary Remediation Program.

Date of Government Version: 12/31/2006	Source: Environment Department
Date Data Arrived at EDR: 02/09/2007	Telephone: 505-827-2754
Date Made Active in Reports: 03/22/2007	Last EDR Contact: 02/08/2007
Number of Days to Update: 41	Next Scheduled EDR Contact: 04/23/2007
	Data Release Frequency: Varies

**DRYCLEANERS:** Drycleaner Facility Listing

A listing of drycleaner facility locations. The listing may contain facilities that are no longer there, or under different management.

Date of Government Version: 01/24/2007	Source: Environment Department
Date Data Arrived at EDR: 01/31/2007	Telephone: 505-222-9507
Date Made Active in Reports: 03/22/2007	Last EDR Contact: 01/24/2007
Number of Days to Update: 50	Next Scheduled EDR Contact: 04/23/2007
	Data Release Frequency: No Update Planned

**NPDES:** List of Discharge Permits

General information regarding NPDES (National Pollutant Discharge Elimination System) permits.

Date of Government Version: 05/23/2006	Source: Environment Department
Date Data Arrived at EDR: 06/02/2006	Telephone: 505-827-2918
Date Made Active in Reports: 07/17/2006	Last EDR Contact: 02/13/2007
Number of Days to Update: 45	Next Scheduled EDR Contact: 05/14/2007
	Data Release Frequency: Semi-Annually

# GOVERNMENT RECORDS SEARCHED / DATA CURRENCY TRACKING

## **ASBESTOS:** List of Asbestos Demolition and Renovations Jobs

Asbestos is a common fibrous rock found worldwide which has been used in various products for over 4500 years. It has been used in over 3000 different products such as textiles, paper, ropes, wicks, stoves, filters, floor tiles, roofing shingles, clutch facings, water pipe, cements, fillers, felt, fireproof clothing, gaskets, battery boxes, clapboard, wallboard, fire doors, fire curtains, insulation, brake linings, etc.

Date of Government Version: 01/12/2007	Source: New Mexico Environment Department
Date Data Arrived at EDR: 02/06/2007	Telephone: 505-827-1494
Date Made Active in Reports: 03/22/2007	Last EDR Contact: 02/06/2007
Number of Days to Update: 44	Next Scheduled EDR Contact: 05/07/2007
	Data Release Frequency: Varies

## **TRIBAL RECORDS**

### **INDIAN RESERV:** Indian Reservations

This map layer portrays Indian administered lands of the United States that have any area equal to or greater than 640 acres.

Date of Government Version: 12/31/2005	Source: USGS
Date Data Arrived at EDR: 02/06/2006	Telephone: 202-208-3710
Date Made Active in Reports: 01/11/2007	Last EDR Contact: 02/08/2007
Number of Days to Update: 339	Next Scheduled EDR Contact: 05/07/2007
	Data Release Frequency: Semi-Annually

### **INDIAN LUST R1:** Leaking Underground Storage Tanks on Indian Land

A listing of leaking underground storage tank locations on Indian Land.

Date of Government Version: 12/01/2006	Source: EPA Region 1
Date Data Arrived at EDR: 12/01/2006	Telephone: 617-918-1313
Date Made Active in Reports: 01/29/2007	Last EDR Contact: 02/19/2007
Number of Days to Update: 59	Next Scheduled EDR Contact: 05/21/2007
	Data Release Frequency: Varies

### **INDIAN LUST R6:** Leaking Underground Storage Tanks on Indian Land

LUSTs on Indian land in New Mexico and Oklahoma.

Date of Government Version: 01/04/2005	Source: EPA Region 6
Date Data Arrived at EDR: 01/21/2005	Telephone: 214-665-6597
Date Made Active in Reports: 02/28/2005	Last EDR Contact: 02/19/2007
Number of Days to Update: 38	Next Scheduled EDR Contact: 05/21/2007
	Data Release Frequency: Varies

### **INDIAN LUST R4:** Leaking Underground Storage Tanks on Indian Land

LUSTs on Indian land in Florida, Minnesota, Mississippi and North Carolina.

Date of Government Version: 08/24/2006	Source: EPA Region 4
Date Data Arrived at EDR: 09/11/2006	Telephone: 404-562-8677
Date Made Active in Reports: 11/08/2006	Last EDR Contact: 02/19/2007
Number of Days to Update: 58	Next Scheduled EDR Contact: 05/21/2007
	Data Release Frequency: Semi-Annually

### **INDIAN LUST R8:** Leaking Underground Storage Tanks on Indian Land

LUSTs on Indian land in Colorado, Montana, North Dakota, South Dakota, Utah and Wyoming.

Date of Government Version: 02/19/2007	Source: EPA Region 8
Date Data Arrived at EDR: 02/27/2007	Telephone: 303-312-6271
Date Made Active in Reports: 04/04/2007	Last EDR Contact: 02/19/2007
Number of Days to Update: 36	Next Scheduled EDR Contact: 05/21/2007
	Data Release Frequency: Quarterly

# GOVERNMENT RECORDS SEARCHED / DATA CURRENCY TRACKING

**INDIAN LUST R10:** Leaking Underground Storage Tanks on Indian Land  
LUSTs on Indian land in Alaska, Idaho, Oregon and Washington.

Date of Government Version: 03/01/2007	Source: EPA Region 10
Date Data Arrived at EDR: 03/01/2007	Telephone: 206-553-2857
Date Made Active in Reports: 04/04/2007	Last EDR Contact: 02/19/2007
Number of Days to Update: 34	Next Scheduled EDR Contact: 02/21/2007
	Data Release Frequency: Quarterly

**INDIAN LUST R9:** Leaking Underground Storage Tanks on Indian Land  
LUSTs on Indian land in Arizona, California, New Mexico and Nevada

Date of Government Version: 12/19/2006	Source: Environmental Protection Agency
Date Data Arrived at EDR: 12/19/2006	Telephone: 415-972-3372
Date Made Active in Reports: 01/29/2007	Last EDR Contact: 02/19/2007
Number of Days to Update: 41	Next Scheduled EDR Contact: 05/21/2007
	Data Release Frequency: Quarterly

**INDIAN LUST R7:** Leaking Underground Storage Tanks on Indian Land  
LUSTs on Indian land in Iowa, Kansas, and Nebraska

Date of Government Version: 09/06/2006	Source: EPA Region 7
Date Data Arrived at EDR: 10/04/2006	Telephone: 913-551-7003
Date Made Active in Reports: 11/08/2006	Last EDR Contact: 02/19/2007
Number of Days to Update: 35	Next Scheduled EDR Contact: 05/21/2007
	Data Release Frequency: Varies

**INDIAN UST R4:** Underground Storage Tanks on Indian Land

Date of Government Version: 08/24/2006	Source: EPA Region 4
Date Data Arrived at EDR: 09/11/2006	Telephone: 404-562-9424
Date Made Active in Reports: 11/08/2006	Last EDR Contact: 02/19/2007
Number of Days to Update: 58	Next Scheduled EDR Contact: 05/21/2007
	Data Release Frequency: Semi-Annually

**INDIAN UST R7:** Underground Storage Tanks on Indian Land

Date of Government Version: 09/06/2006	Source: EPA Region 7
Date Data Arrived at EDR: 10/04/2006	Telephone: 913-551-7003
Date Made Active in Reports: 11/08/2006	Last EDR Contact: 02/19/2007
Number of Days to Update: 35	Next Scheduled EDR Contact: 05/21/2007
	Data Release Frequency: Varies

**INDIAN UST R8:** Underground Storage Tanks on Indian Land

Date of Government Version: 02/19/2007	Source: EPA Region 8
Date Data Arrived at EDR: 02/27/2007	Telephone: 303-312-6137
Date Made Active in Reports: 04/04/2007	Last EDR Contact: 02/19/2007
Number of Days to Update: 36	Next Scheduled EDR Contact: 05/21/2007
	Data Release Frequency: Quarterly

**INDIAN UST R5:** Underground Storage Tanks on Indian Land

Date of Government Version: 12/02/2004	Source: EPA Region 5
Date Data Arrived at EDR: 12/29/2004	Telephone: 312-886-6136
Date Made Active in Reports: 02/04/2005	Last EDR Contact: 02/19/2007
Number of Days to Update: 37	Next Scheduled EDR Contact: 05/21/2007
	Data Release Frequency: Varies

**INDIAN UST R10:** Underground Storage Tanks on Indian Land

# GOVERNMENT RECORDS SEARCHED / DATA CURRENCY TRACKING

Date of Government Version: 03/01/2007	Source: EPA Region 10
Date Data Arrived at EDR: 03/01/2007	Telephone: 206-553-2857
Date Made Active in Reports: 04/04/2007	Last EDR Contact: 02/19/2007
Number of Days to Update: 34	Next Scheduled EDR Contact: 05/21/2007
	Data Release Frequency: Quarterly

## **INDIAN UST R1:** Underground Storage Tanks on Indian Land

A listing of underground storage tank locations on Indian Land.

Date of Government Version: 12/01/2006	Source: EPA, Region 1
Date Data Arrived at EDR: 12/01/2006	Telephone: 617-918-1313
Date Made Active in Reports: 01/29/2007	Last EDR Contact: 02/19/2007
Number of Days to Update: 59	Next Scheduled EDR Contact: 05/21/2007
	Data Release Frequency: Varies

## **INDIAN UST R6:** Underground Storage Tanks on Indian Land

Date of Government Version: 01/11/2007	Source: EPA Region 6
Date Data Arrived at EDR: 01/12/2007	Telephone: 214-665-7591
Date Made Active in Reports: 01/29/2007	Last EDR Contact: 02/19/2007
Number of Days to Update: 17	Next Scheduled EDR Contact: 05/21/2007
	Data Release Frequency: Semi-Annually

## **INDIAN UST R9:** Underground Storage Tanks on Indian Land

Date of Government Version: 12/19/2006	Source: EPA Region 9
Date Data Arrived at EDR: 12/19/2006	Telephone: 415-972-3368
Date Made Active in Reports: 01/29/2007	Last EDR Contact: 02/19/2007
Number of Days to Update: 41	Next Scheduled EDR Contact: 05/21/2007
	Data Release Frequency: Quarterly

## **EDR PROPRIETARY RECORDS**

### **Manufactured Gas Plants:** EDR Proprietary Manufactured Gas Plants

The EDR Proprietary Manufactured Gas Plant Database includes records of coal gas plants (manufactured gas plants) compiled by EDR's researchers. Manufactured gas sites were used in the United States from the 1800's to 1950's to produce a gas that could be distributed and used as fuel. These plants used whale oil, rosin, coal, or a mixture of coal, oil, and water that also produced a significant amount of waste. Many of the byproducts of the gas production, such as coal tar (oily waste containing volatile and non-volatile chemicals), sludges, oils and other compounds are potentially hazardous to human health and the environment. The byproduct from this process was frequently disposed of directly at the plant site and can remain or spread slowly, serving as a continuous source of soil and groundwater contamination.

Date of Government Version: N/A	Source: EDR, Inc.
Date Data Arrived at EDR: N/A	Telephone: N/A
Date Made Active in Reports: N/A	Last EDR Contact: N/A
Number of Days to Update: N/A	Next Scheduled EDR Contact: N/A
	Data Release Frequency: No Update Planned

## **OTHER DATABASE(S)**

Depending on the geographic area covered by this report, the data provided in these specialty databases may or may not be complete. For example, the existence of wetlands information data in a specific report does not mean that all wetlands in the area covered by the report are included. Moreover, the absence of any reported wetlands information does not necessarily mean that wetlands do not exist in the area covered by the report.

### **NY MANIFEST:** Facility and Manifest Data

Manifest is a document that lists and tracks hazardous waste from the generator through transporters to a TSD facility.

# GOVERNMENT RECORDS SEARCHED / DATA CURRENCY TRACKING

Date of Government Version: 10/26/2006  
Date Data Arrived at EDR: 11/29/2006  
Date Made Active in Reports: 01/05/2007  
Number of Days to Update: 37

Source: Department of Environmental Conservation  
Telephone: 518-402-8651  
Last EDR Contact: 03/02/2007  
Next Scheduled EDR Contact: 05/28/2007  
Data Release Frequency: Annually

## **WI MANIFEST:** Manifest Information

Hazardous waste manifest information.

Date of Government Version: 12/31/2005  
Date Data Arrived at EDR: 03/17/2006  
Date Made Active in Reports: 05/02/2006  
Number of Days to Update: 46

Source: Department of Natural Resources  
Telephone: N/A  
Last EDR Contact: 02/06/2007  
Next Scheduled EDR Contact: 04/09/2007  
Data Release Frequency: Annually

**Sensitive Receptors:** There are individuals deemed sensitive receptors due to their fragile immune systems and special sensitivity to environmental discharges. These sensitive receptors typically include the elderly, the sick, and children. While the location of all sensitive receptors cannot be determined, EDR indicates those buildings and facilities - schools, daycares, hospitals, medical centers, and nursing homes - where individuals who are sensitive receptors are likely to be located.

## **AHA Hospitals:**

Source: American Hospital Association, Inc.  
Telephone: 312-280-5991

The database includes a listing of hospitals based on the American Hospital Association's annual survey of hospitals.

## **Medical Centers: Provider of Services Listing**

Source: Centers for Medicare & Medicaid Services  
Telephone: 410-786-3000

A listing of hospitals with Medicare provider number, produced by Centers of Medicare & Medicaid Services, a federal agency within the U.S. Department of Health and Human Services.

## **Nursing Homes**

Source: National Institutes of Health  
Telephone: 301-594-6248

Information on Medicare and Medicaid certified nursing homes in the United States.

## **Public Schools**

Source: National Center for Education Statistics  
Telephone: 202-502-7300

The National Center for Education Statistics' primary database on elementary and secondary public education in the United States. It is a comprehensive, annual, national statistical database of all public elementary and secondary schools and school districts, which contains data that are comparable across all states.

## **Private Schools**

Source: National Center for Education Statistics  
Telephone: 202-502-7300

The National Center for Education Statistics' primary database on private school locations in the United States.

## **Daycare Centers: Licensed Child Day Care Providers**

Source: Office of Child Development  
Telephone: 505-827-7946

**Flood Zone Data:** This data, available in select counties across the country, was obtained by EDR in 1999 from the Federal Emergency Management Agency (FEMA). Data depicts 100-year and 500-year flood zones as defined by FEMA.

**NWI:** National Wetlands Inventory. This data, available in select counties across the country, was obtained by EDR in 2002 and 2005 from the U.S. Fish and Wildlife Service.



# GOVERNMENT RECORDS SEARCHED / DATA CURRENCY TRACKING

## STREET AND ADDRESS INFORMATION

© 2007 Tele Atlas North America, Inc. All rights reserved. This material is proprietary and the subject of copyright protection and other intellectual property rights owned by or licensed to Tele Atlas North America, Inc. The use of this material is subject to the terms of a license agreement. You will be held liable for any unauthorized copying or disclosure of this material.