File Locate:

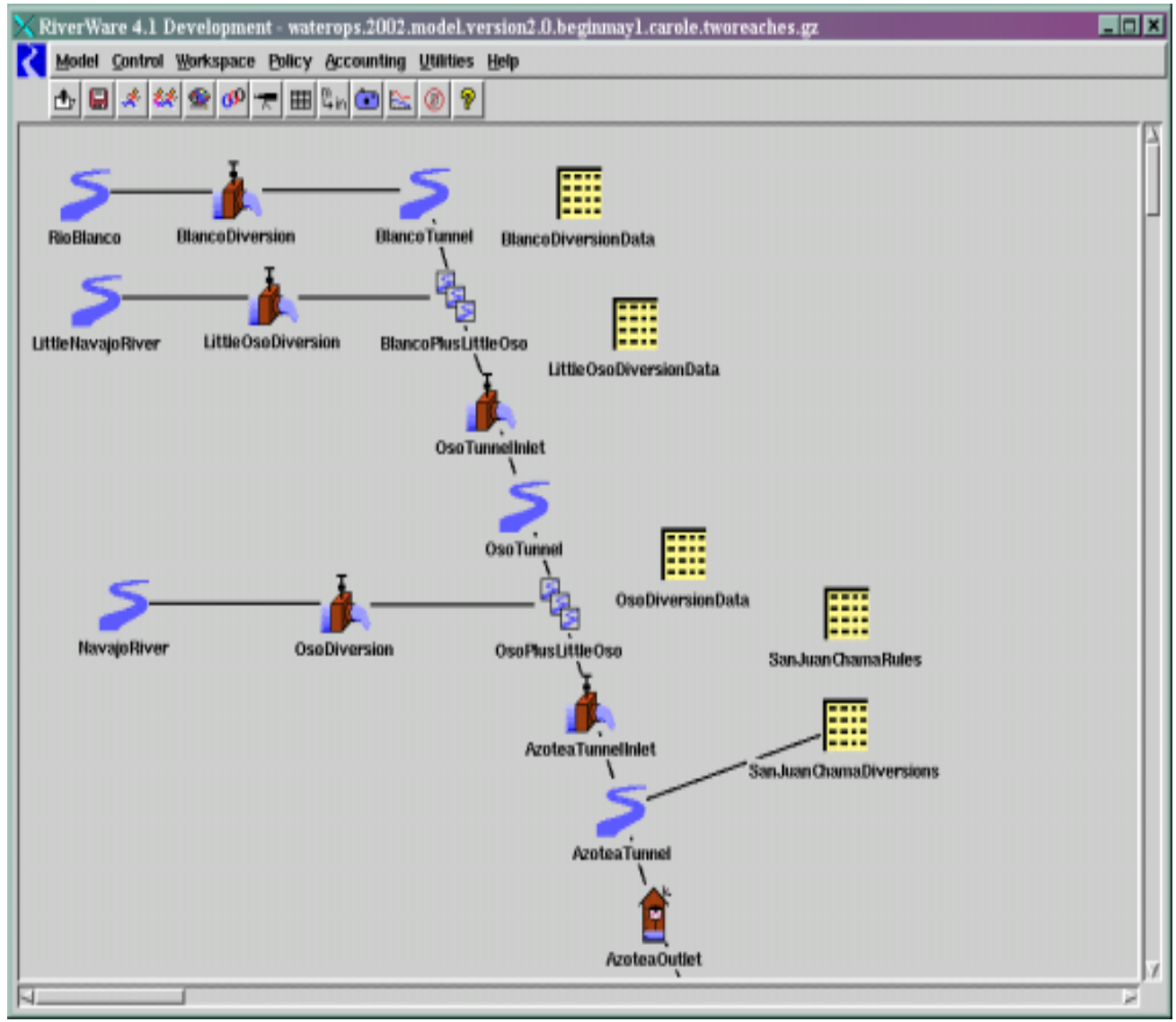
RiverWare 4.1 Development - waterops.2002.model.version2.0.beginmay1.carole.tworeaches.gz
Model Control Workspace Policy Accounting Utilities Help
RioBlanco
BlancoDiversion
BlancoTunnel
BlancoDiversionData
LittleNavajoRiver
LittleOsoDiversion
BlancoPlusLittleOso
LittleOsoDiversionData
OsoTunnelInlet
OsoTunnel
OsoDiversionData
NavajoRiver
OsoDiversion
OsoPlusLittleOso
SanJuanChamaRules
AzoteaTunnelInlet
SanJuanChamaDiversions
AzoteaTunnel
AzoteaOutlet

File Locate:

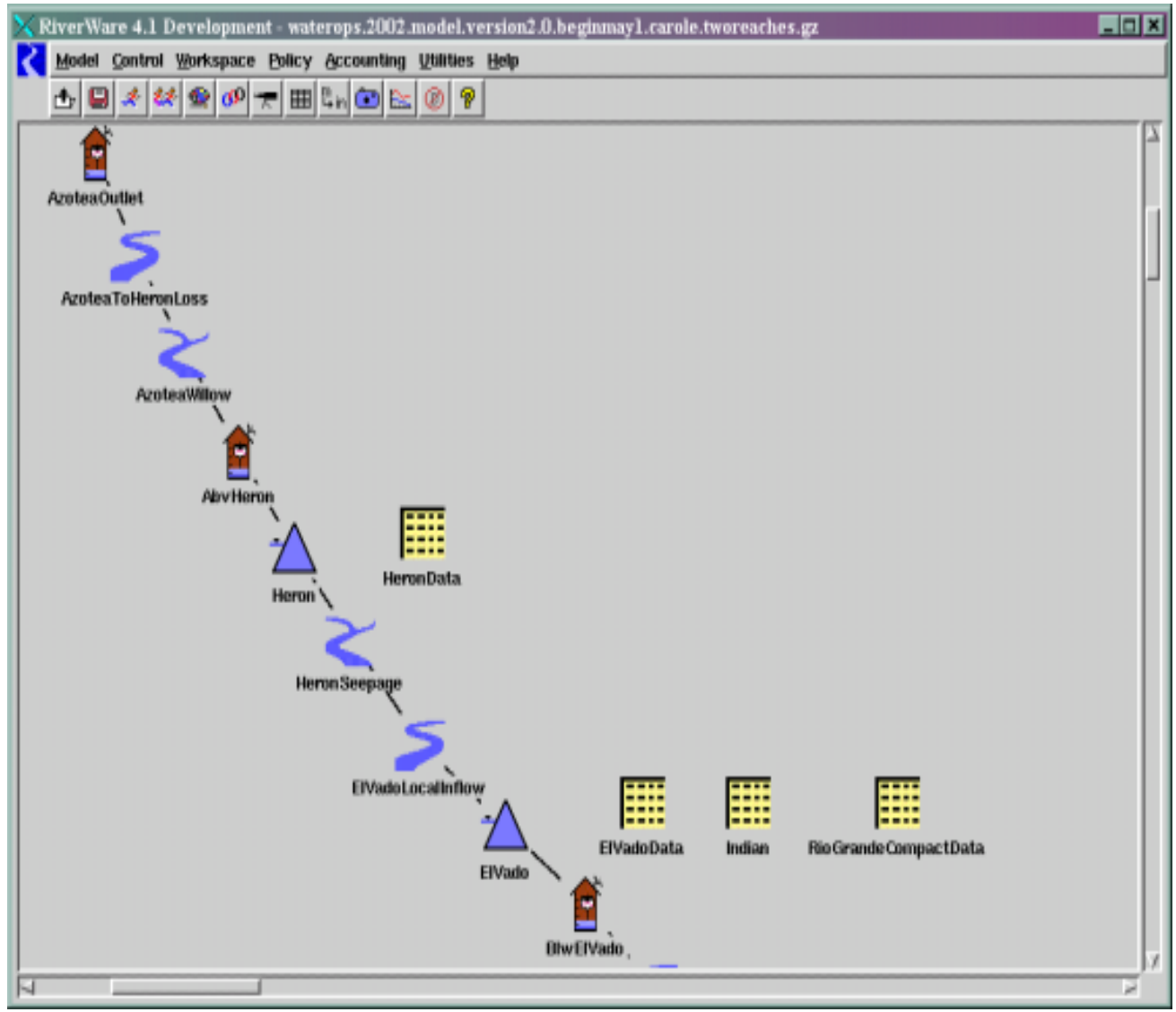
RiverWare 4.1 Development - waterops.2002.model.version2.0.beginmay1.carole.tworeaches.gz
Model Control Workspace Policy Accounting Utilities Help
AzoteaOutlet
AzoteaToHeronLoss
AzoteaWillow
AbvHeron
Heron
HeronData
HeronSeepage
ElVadoLocalInflow
ElVado
ElVadoData
Indian
RioGrandeCompactData
BlwElVado

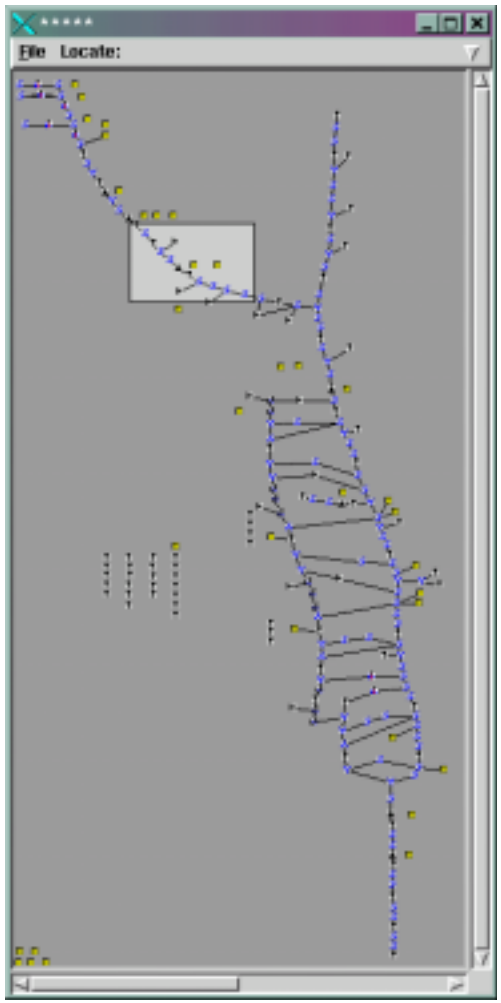
File Locate:

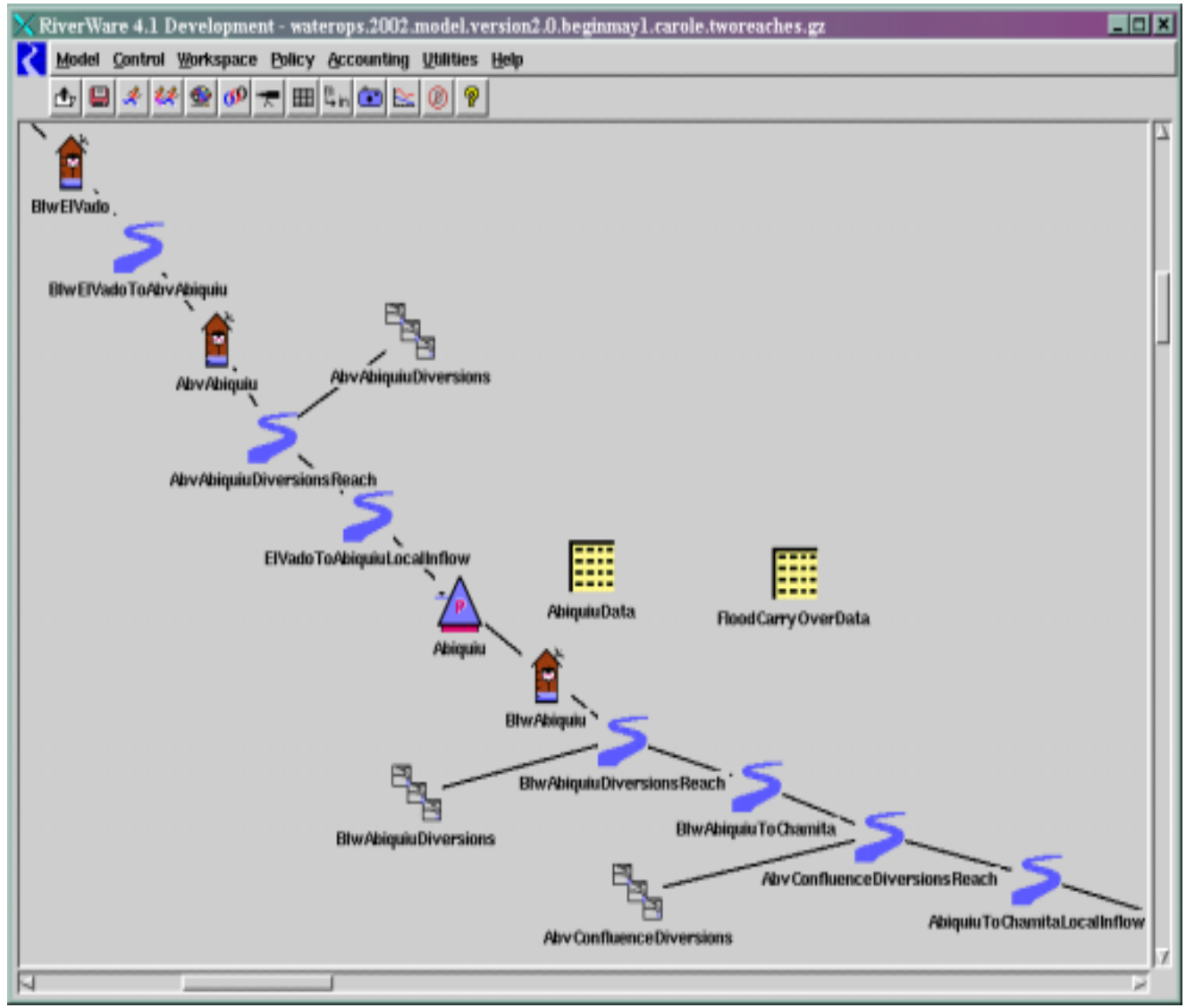
RiverWare 4.1 Development - waterops.2002.model.version2.0.beginmay1.carole.tworeaches.gz
Model Control Workspace Policy Accounting Utilities Help
BlwElVado
BlwElVadoToAbvAbiquiu
AbvAbiquiu
AbvAbiquiuDiversions
AbvAbiquiuDiversionsReach
ElVadoToAbiquiuLocalInflow
Abiquiu
AbiquiuData
FloodCarryOverData
BlwAbiquiu
BlwAbiquiuDiversionsReach
BlwAbiquiuDiversions
BlwAbiquiuToChamita
AbvConfluenceDiversionsReach
AbvConfluenceDiversions
AbiquiuToChamitaLocalInflow

File Locate:

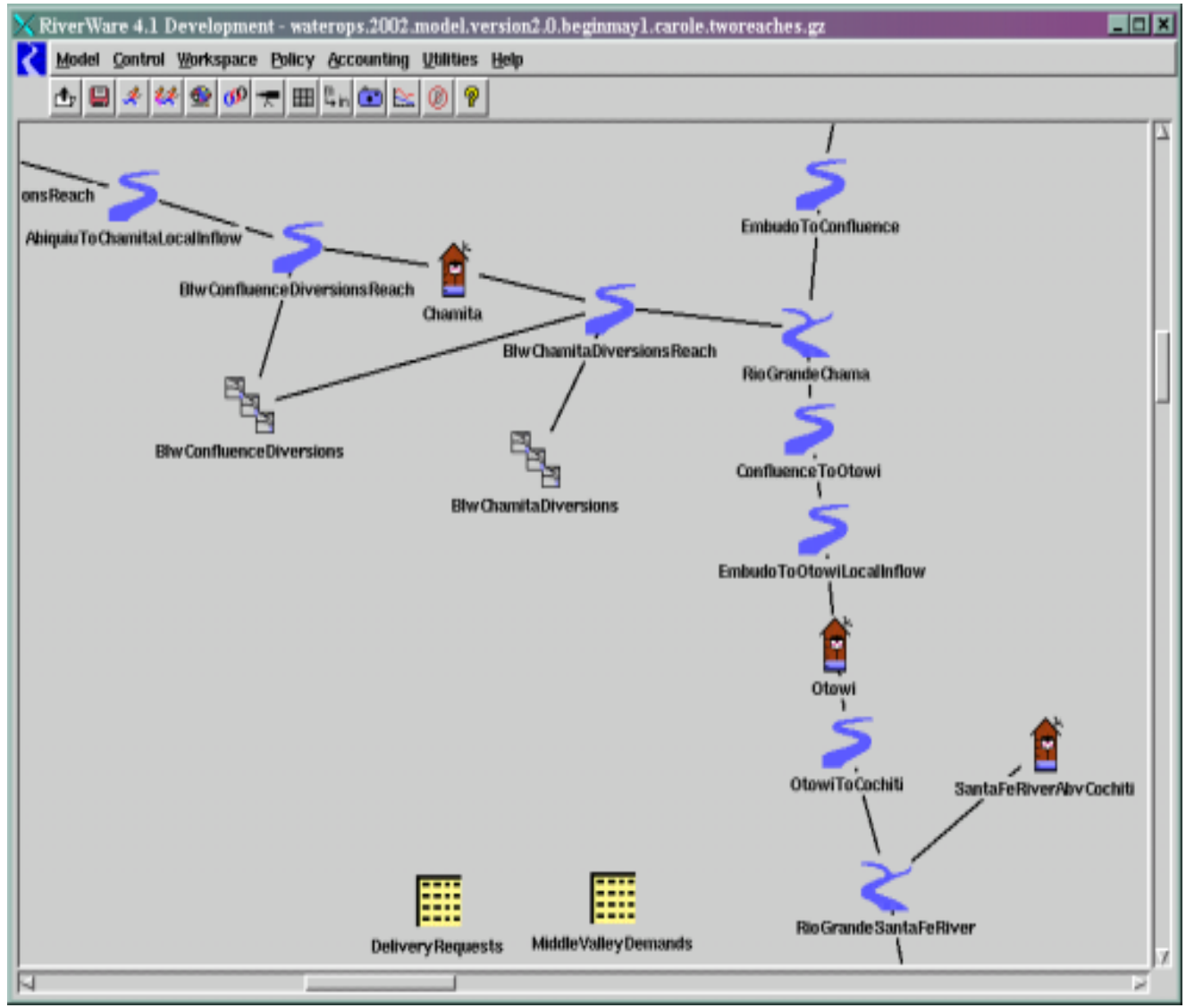
RiverWare 4.1 Development - waterops.2002.model.version2.0.beginmay1.carole.tworeaches.gz
Model Control Workspace Policy Accounting Utilities Help
onsReach
AbiquiuToChamitaLocalInflow
BlwConfluenceDiversionsReach
Chamita
BlwChamitaDiversionsReach
EmbudoToConfluence
RioGrandeChama
BlwConfluenceDiversions
BlwChamitaDiversions
ConfluenceToOtowi
EmbudoToOtowiLocalInflow
Otowi
OtowiToCochiti
SantaFeRiverAbvCochiti
RioGrandeSantaFeRiver
DeliveryRequests
MiddleValleyDemands

File Locate:

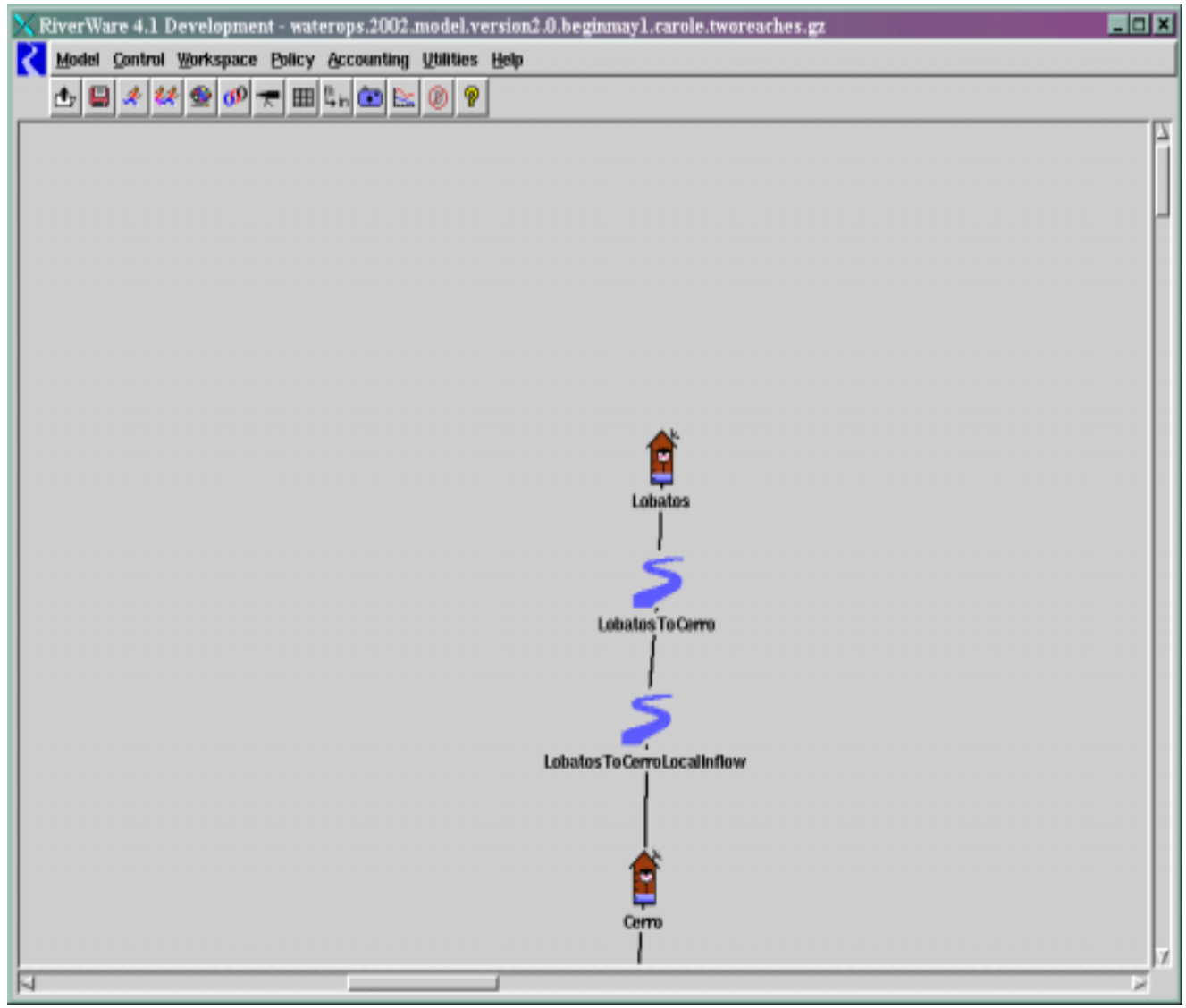
RiverWare 4.1 Development - waterops.2002.model.version2.0.beginmay1.carole.tworeaches.gz
Model Control Workspace Policy Accounting Utilities Help
Lobatos
LobatosToCerro
LobatosToCerroLocalInflow
Cerro

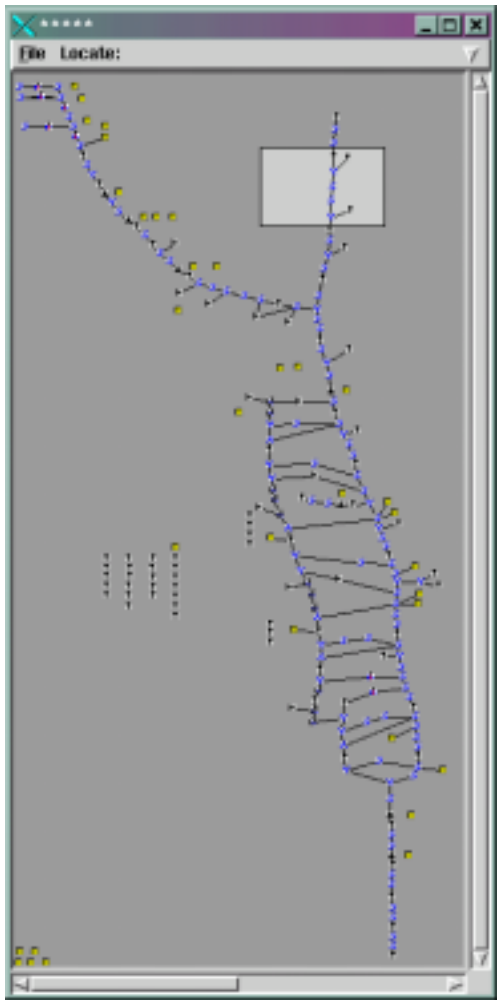
File Locate:

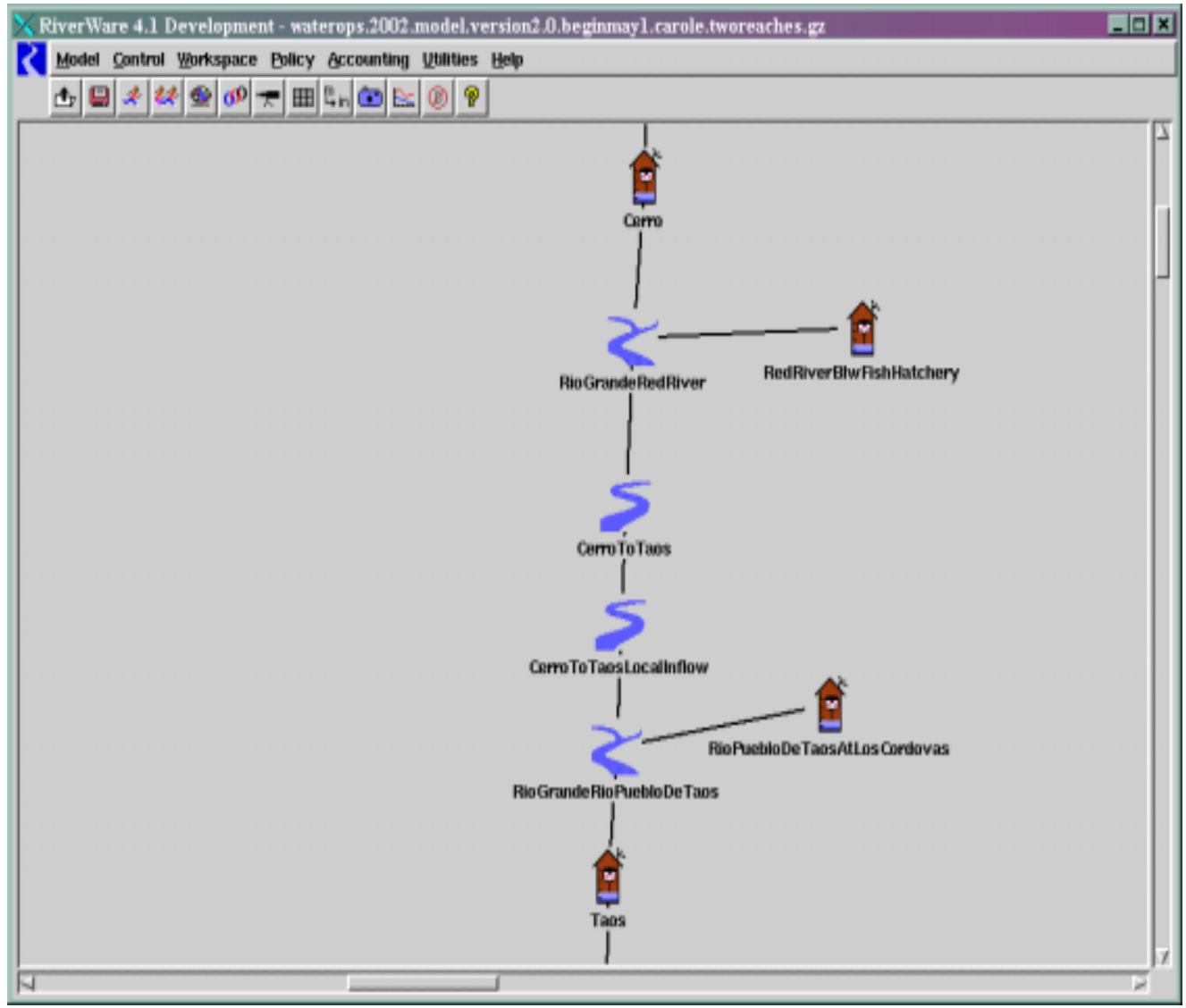
RiverWare 4.1 Development - waterops.2002.model.version2.0.beginmay1.carole.tworeaches.gz
Model Control Workspace Policy Accounting Utilities Help
Cerro
RioGrandeRedRiver
RedRiverBlwFishHatchery
CerroToTaos
CerroToTaosLocalInflow
RioPuebloDeTaosAtLosCordovas
RioGrandeRioPuebloDeTaos
Taos

File Locate:

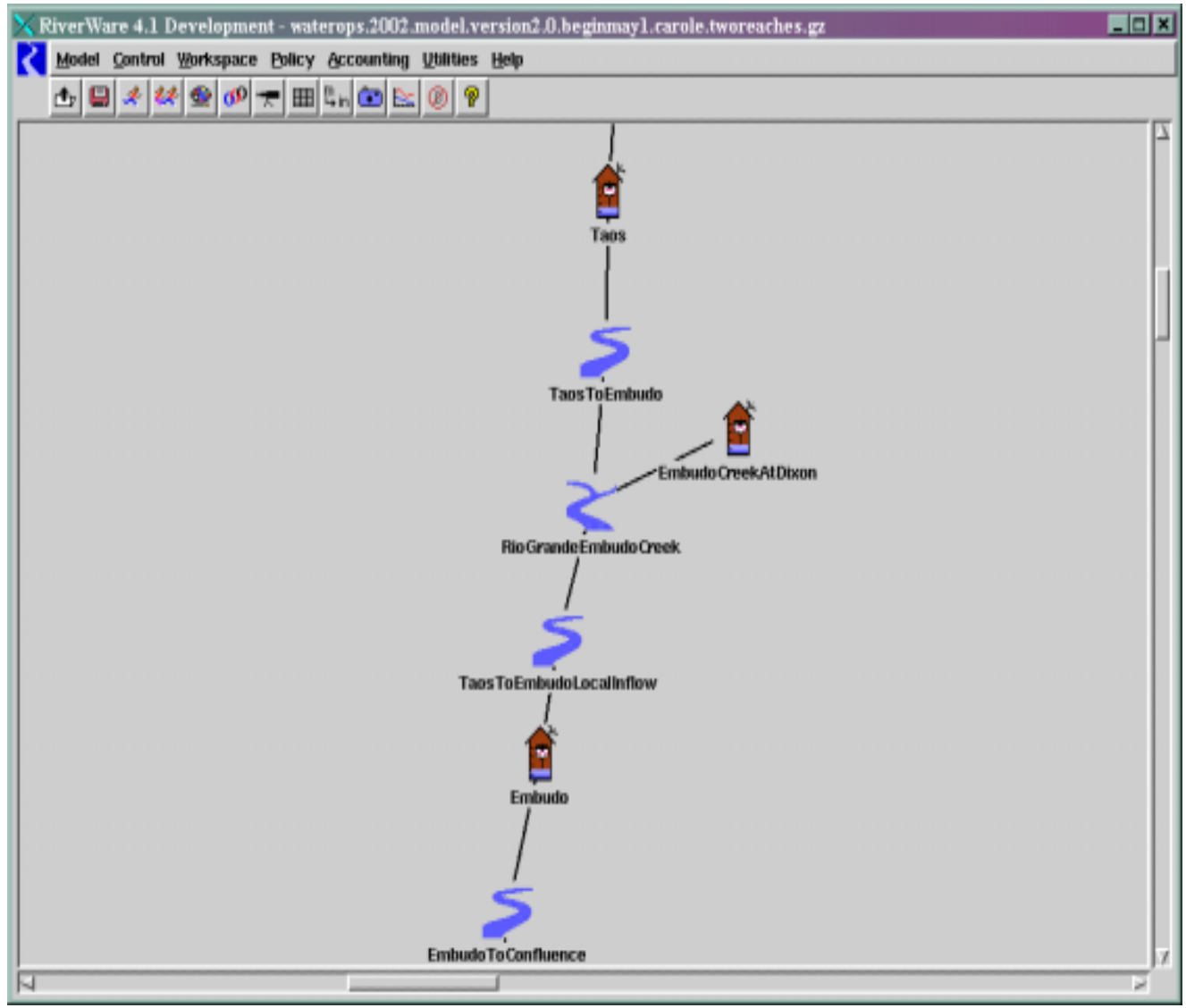
RiverWare 4.1 Development - waterops.2002.model.version2.0.beginmay1.carole.tworeaches.gz
Model Control Workspace Policy Accounting Utilities Help
Taos
TaosToEmbudo
EmbudoCreekAtDixon
RioGrandeEmbudoCreek
TaosToEmbudoLocalInflow
Embudo
EmbudoToConfluence

File Locate:

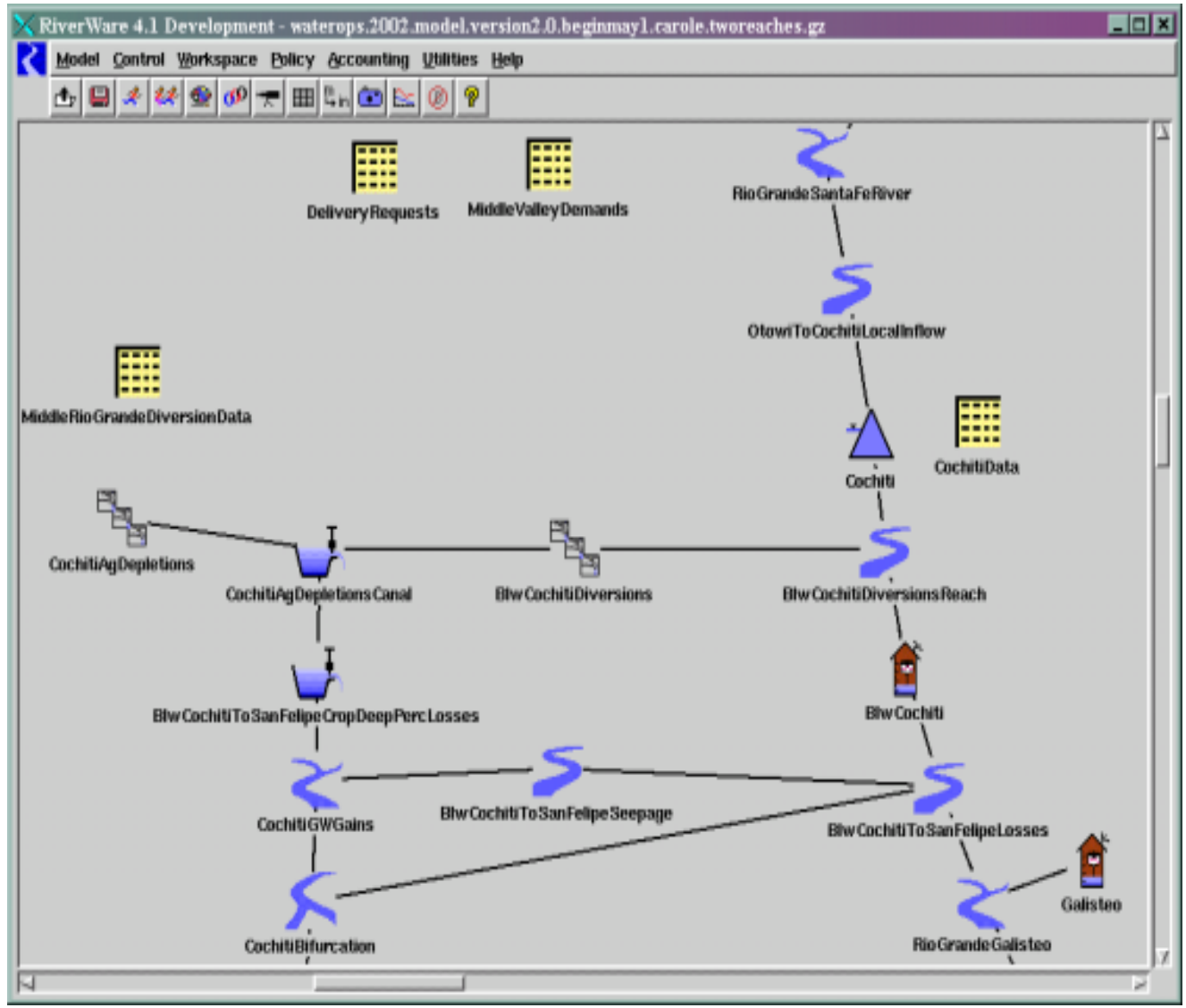
RiverWare 4.1 Development - waterops.2002.model.version2.0.beginmay1.carole.tworeaches.gz
Model Control Workspace Policy Accounting Utilities Help
DeliveryRequests
MiddleValleyDemands
RioGrandeSantaFeRiver
OtowiToCochitiLocalInflow
MiddleRioGrandeDiversionData
Cochiti
CochitiData
CochitiAgDepletions
CochitiAgDepletionsCanal
BlwCochitiDiversions
BlwCochitiDiversionsReach
BlwCochitiToSanFelipeCropDeepPercLosses
BlwCochiti
CochitiGWGains
BlwCochitiToSanFelipeSeepage
BlwCochitiToSanFelipeLosses
Galisteo
CochitiBifurcation
RioGrandeGalisteo

File Locate:

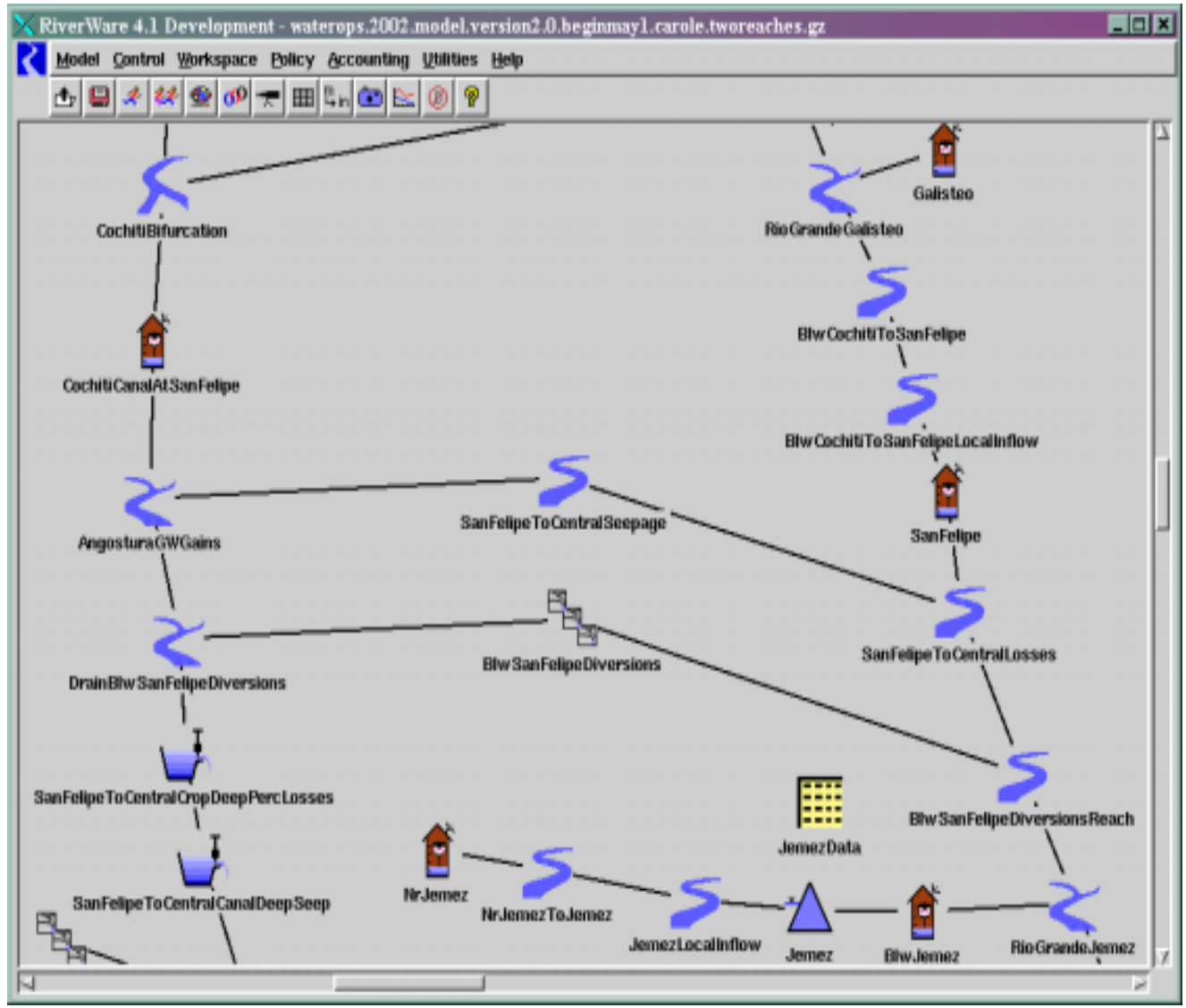
RiverWare 4.1 Development - waterops.2002.model.version2.0.beginmay1.carole.tworeaches.gz
Model Control Workspace Policy Accounting Utilities Help
CochitiBifurcation
Galisteo
RioGrandeGalisteo
BtwCochitiToSanFelipe
CochitiCanalAtSanFelipe
BtwCochitiToSanFelipeLocalInflow
AngosturaGWGains
SanFelipeToCentralSeepage
SanFelipe
DrainBtwSanFelipeDiversions
BtwSanFelipeDiversions
SanFelipeToCentralLosses
SanFelipeToCentralCropDeepPercLosses
JemezData
BtwSanFelipeDiversionsReach
NrJemez
SanFelipeToCentralCanalDeepSeep
NrJemezToJemez
JemezLocalInflow
Jemez
BtwJemez
RioGrandeJemez

File Locate:

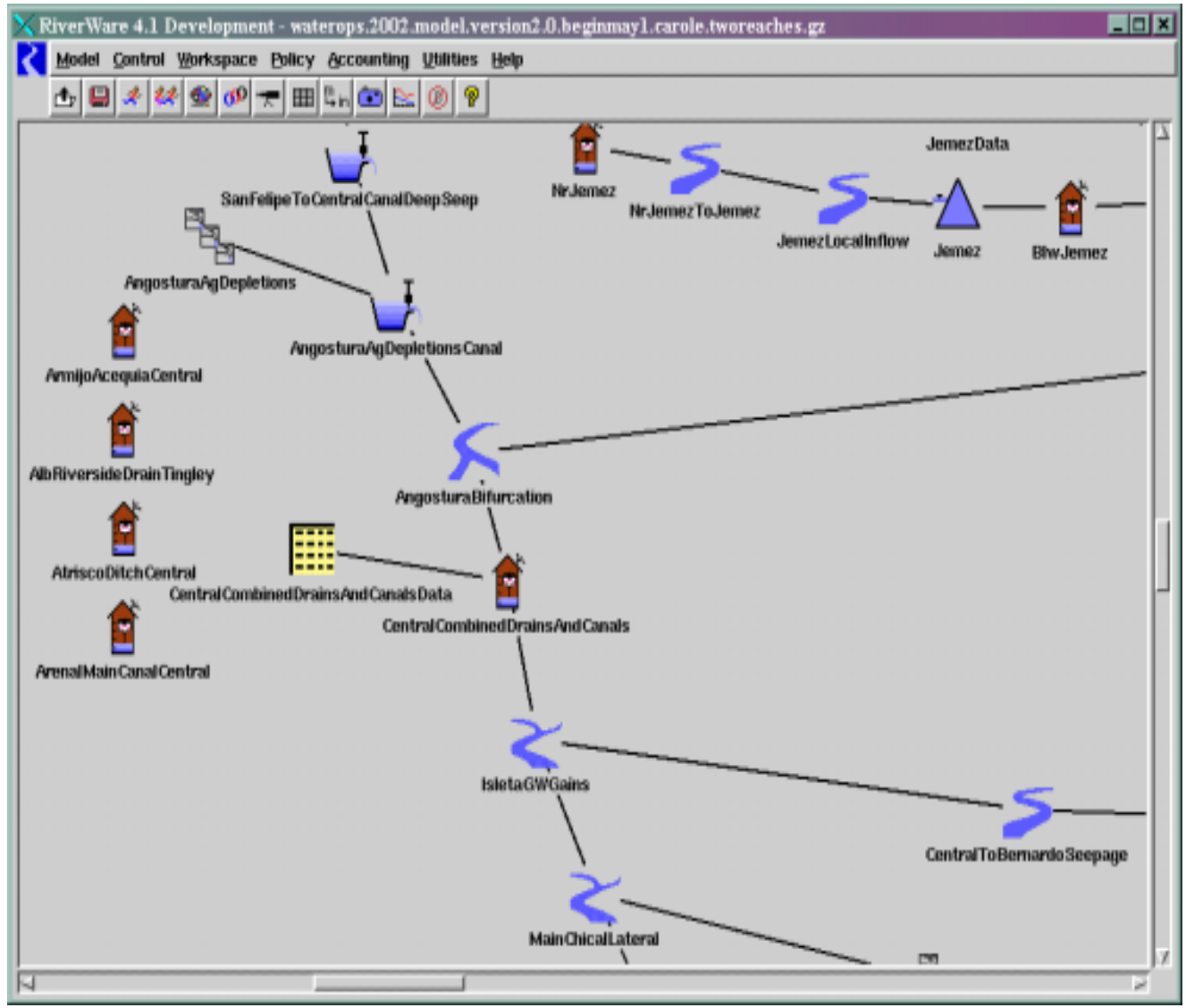
RiverWare 4.1 Development - waterops.2002.model.version2.0.beginmay1.carole.tworeaches.gz
Model Control Workspace Policy Accounting Utilities Help
SanFelipeToCentralCanalDeepSeep
NrJemez
NrJemezToJemez
JemezLocalInflow
JemezData
Jemez
BtwJemez
AngosturaAgDepletions
AngosturaAgDepletionsCanal
ArroyoAcequiaCentral
AlbRiversideDrainTingley
AngosturaBifurcation
AtriscoDitchCentral
CentralCombinedDrainsAndCanalsData
CentralCombinedDrainsAndCanals
ArenalMainCanalCentral
IsletaGWGains
CentralToBernardoSeepage
MainChicalLateral

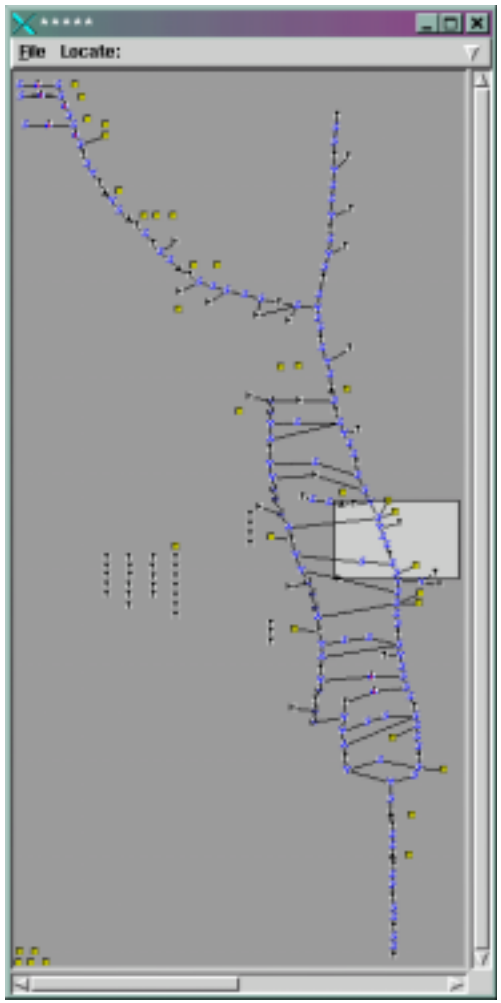
File Locate:

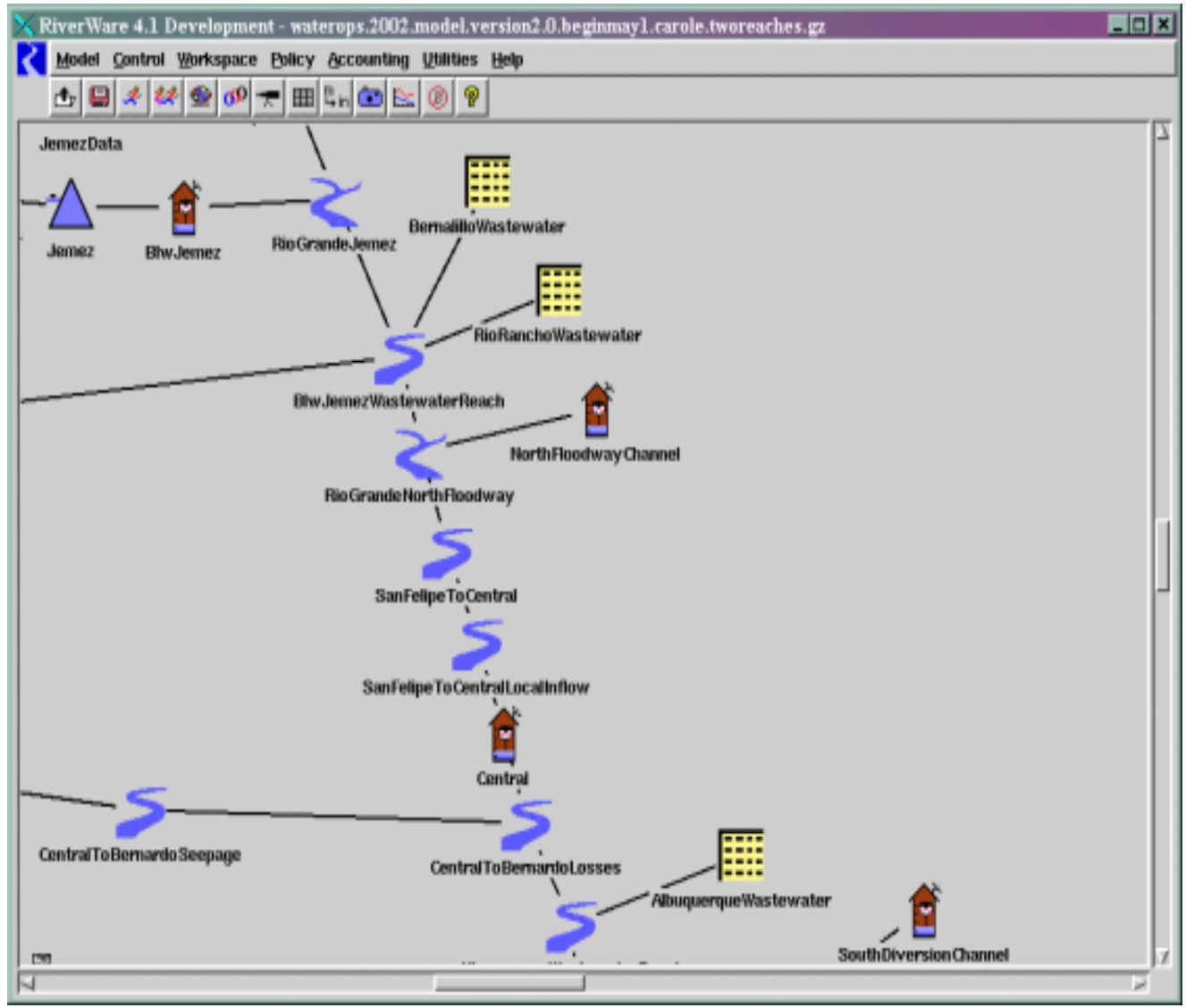
RiverWare 4.1 Development - waterops.2002.model.version2.0.beginmay1.carole.tworeaches.gz
Model Control Workspace Policy Accounting Utilities Help
JemezData
Jemez
BhwJemez
RioGrandeJemez
BernalilloWastewater
RioRanchoWastewater
BhwJemezWastewaterReach
NorthFloodwayChannel
RioGrandeNorthFloodway
SanFelipeToCentral
SanFelipeToCentralLocalInflow
Central
CentralToBernardoSeepage
CentralToBernardoLosses
AlbuquerqueWastewater
SouthDiversionChannel

File Locate:

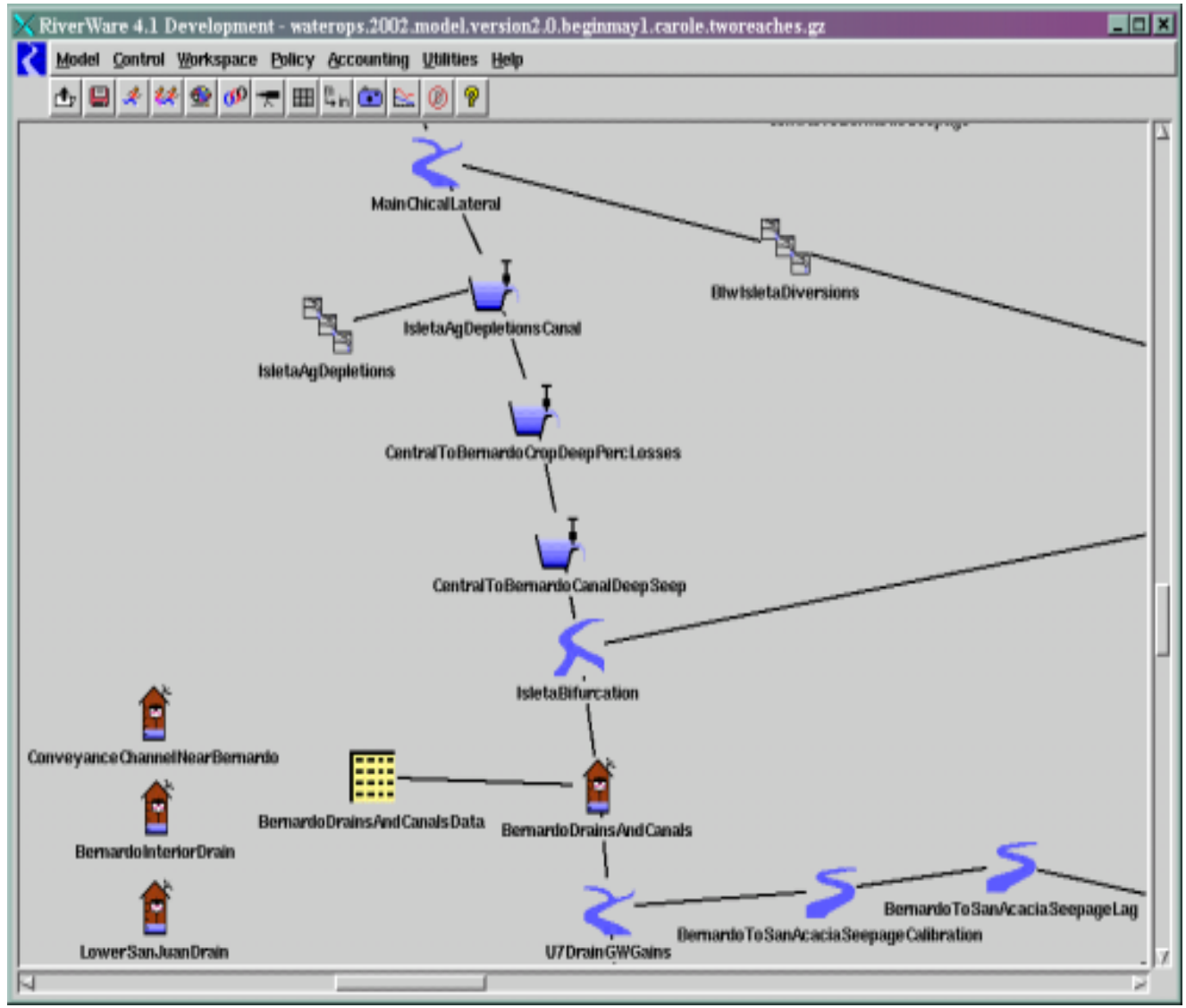
RiverWare 4.1 Development - waterops.2002.model.version2.0.beginmay1.carole.tworeaches.gz
Model Control Workspace Policy Accounting Utilities Help
MainChicalLateral
BhwIsletaDiversions
IsletaAgDepletionsCanal
IsletaAgDepletions
CentralToBernardoCropDeepPercLosses
CentralToBernardoCanalDeepSeep
IsletaBifurcation
ConveyanceChannelNearBernardo
BernardoDrainsAndCanalsData
BernardoDrainsAndCanals
BernardoInteriorDrain
LowerSanJuanDrain
U7DrainGWGains
BernardoToSanAcaciaSeepageCalibration
BernardoToSanAcaciaSeepageLag

File Locate:

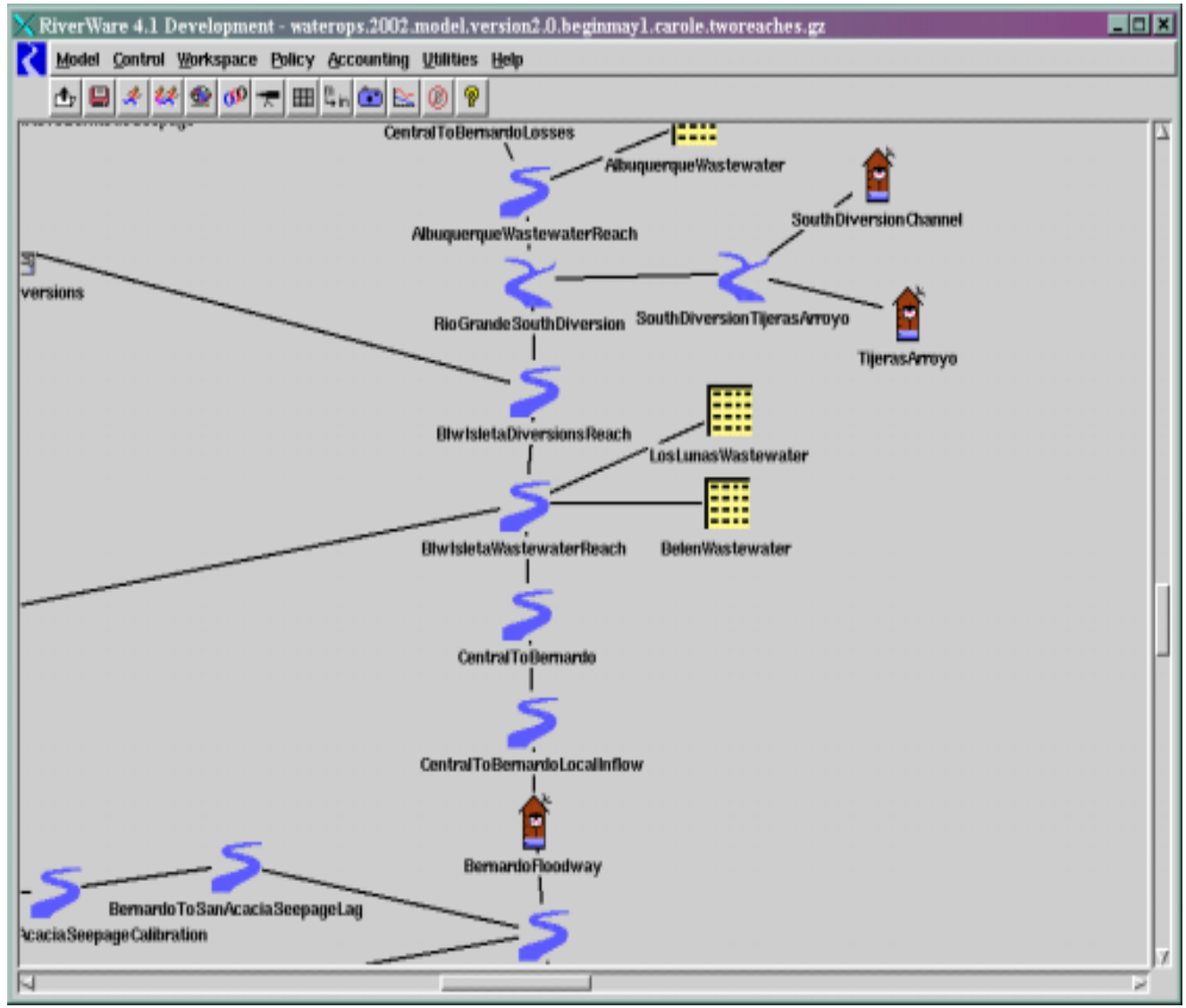
RiverWare 4.1 Development - waterops.2002.model.version2.0.beginmay1.carole.tworeaches.gz
Model Control Workspace Policy Accounting Utilities Help
CentralToBernardoLosses
AlbuquerqueWastewater
SouthDiversionChannel
AlbuquerqueWastewaterReach
versions
RioGrandeSouthDiversion
SouthDiversionTijerasArroyo
TijerasArroyo
BlwIsletaDiversionsReach
LosLunasWastewater
BlwIsletaWastewaterReach
BelenWastewater
CentralToBernardo
CentralToBernardoLocalInflow
BernardoFloodway
BernardoToSanAcaciaSeepageLag
AcaciaSeepageCalibration

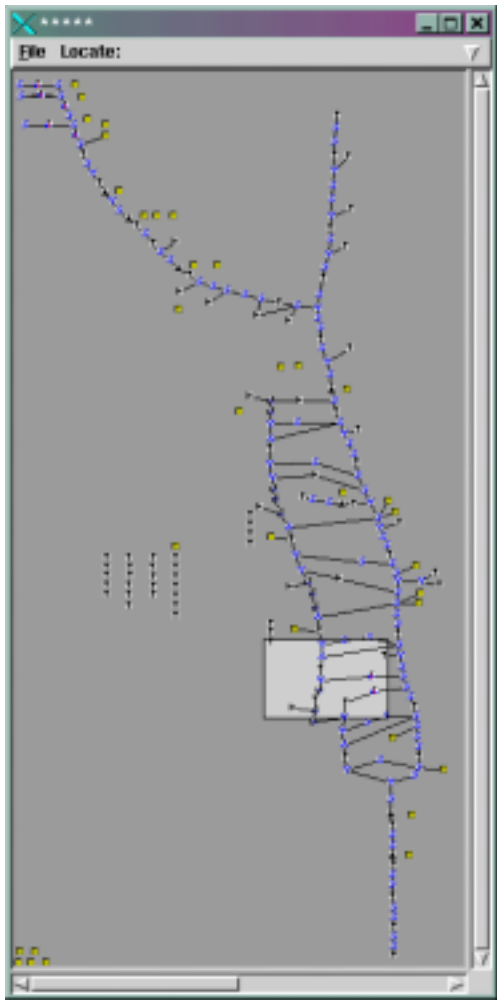
File Locate:

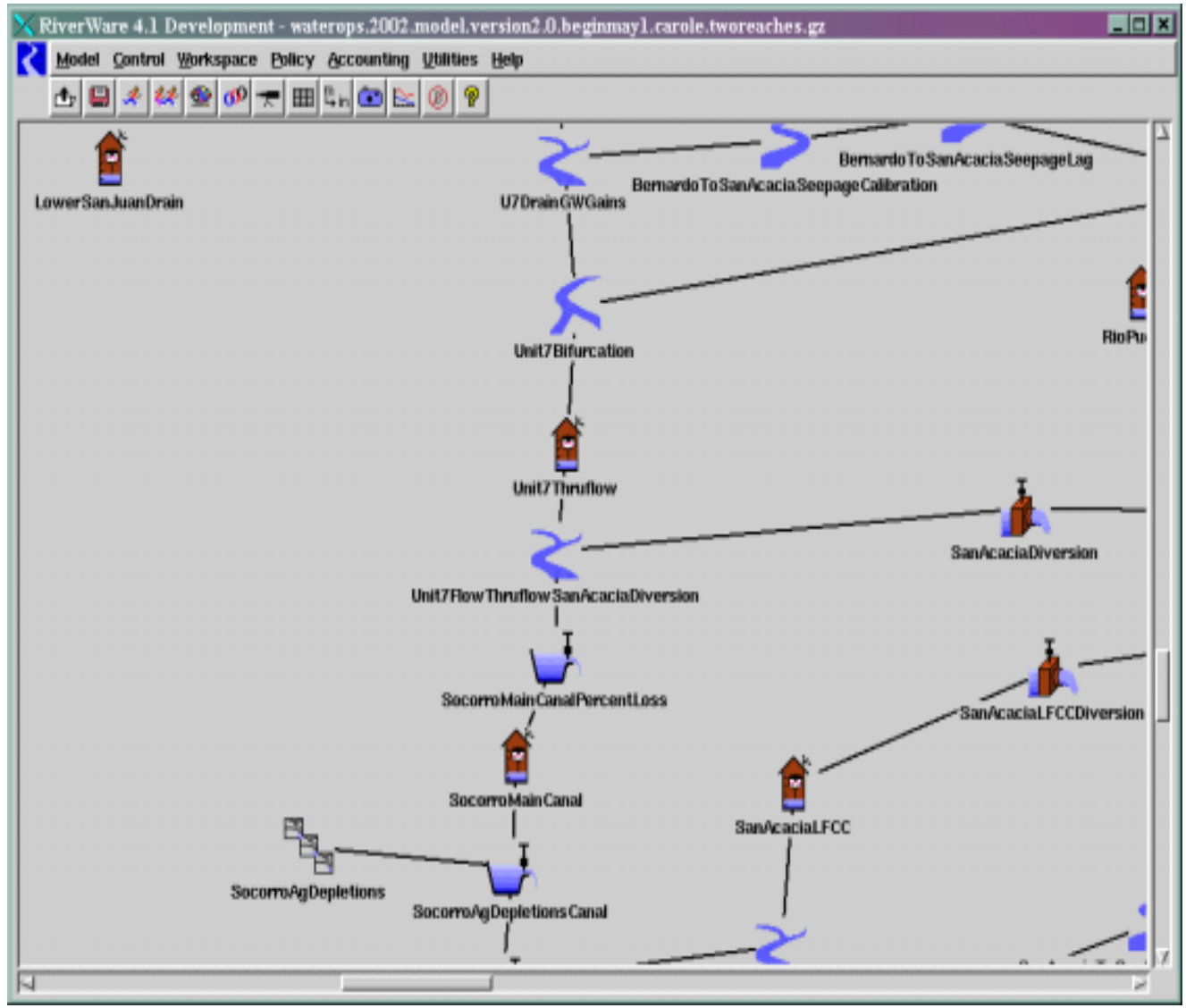
RiverWare 4.1 Development - waterops.2002.model.version2.0.beginmay1.carole.tworeaches.gz
Model Control Workspace Policy Accounting Utilities Help
LowerSanJuanDrain
U7DrainGWGains
BernardoToSanAcaciaSeepageCalibration
BernardoToSanAcaciaSeepageLag
Unit7Bifurcation
Unit7Thruflow
SanAcaciaDiversion
Unit7FlowThruflowSanAcaciaDiversion
SocorroMainCanalPercentLoss
SanAcaciaLFCCDiversion
SocorroMainCanal
SanAcaciaLFCC
SocorroAgDepletions
SocorroAgDepletionsCanal

File Locate:

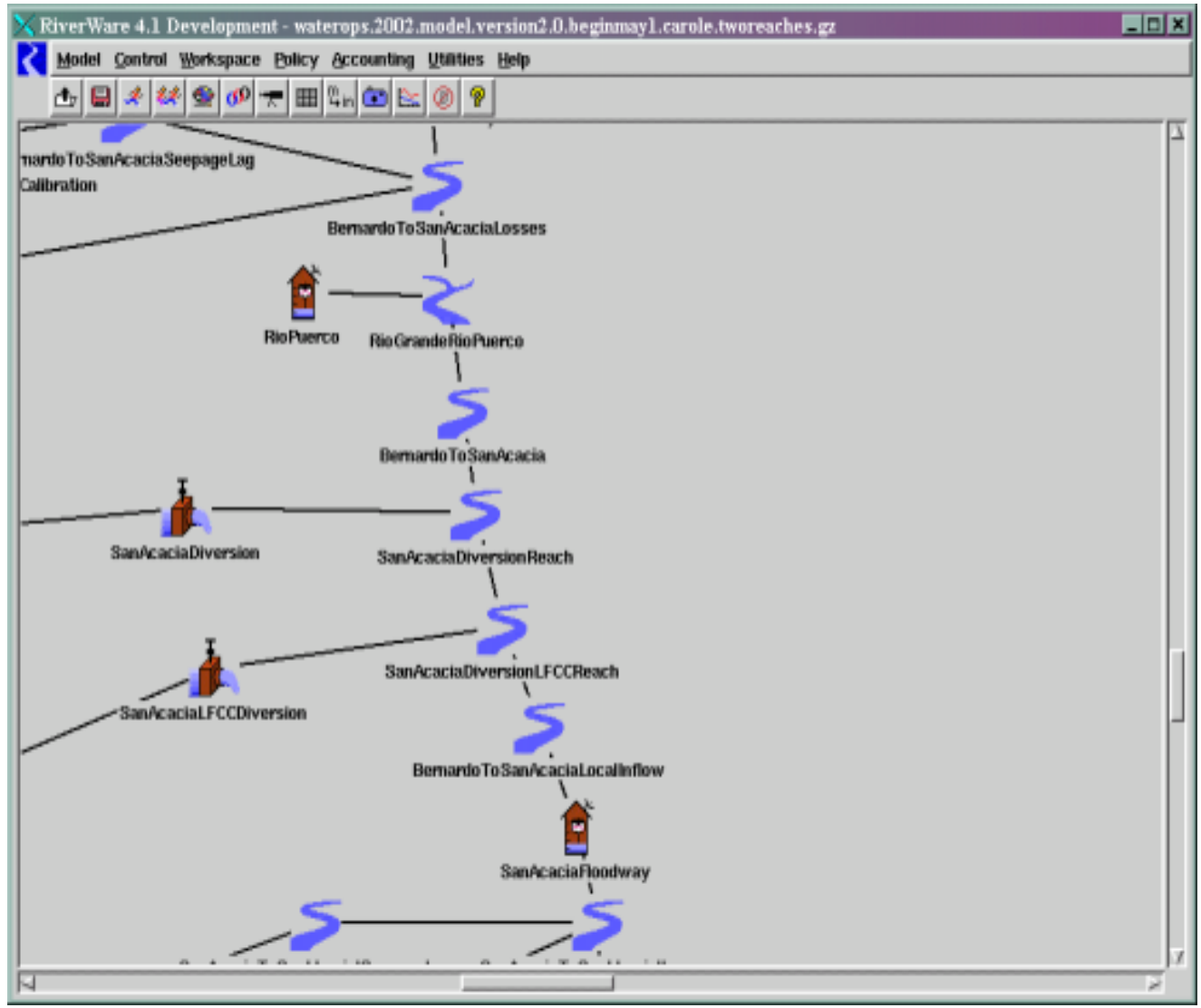
RiverWare 4.1 Development - waterops.2002.model.version2.0.beginmay1.carole.tworeaches.gz
Model Control Workspace Policy Accounting Utilities Help
nardoToSanAcaciaSeepageLag
Calibration
BernardoToSanAcaciaLosses
RioPuerco
RioGrandeRioPuerco
BernardoToSanAcacia
SanAcaciaDiversion
SanAcaciaDiversionReach
SanAcaciaDiversionLFCCReach
SanAcaciaLFCCDiversion
BernardoToSanAcaciaLocalInflow
SanAcaciaFloodway

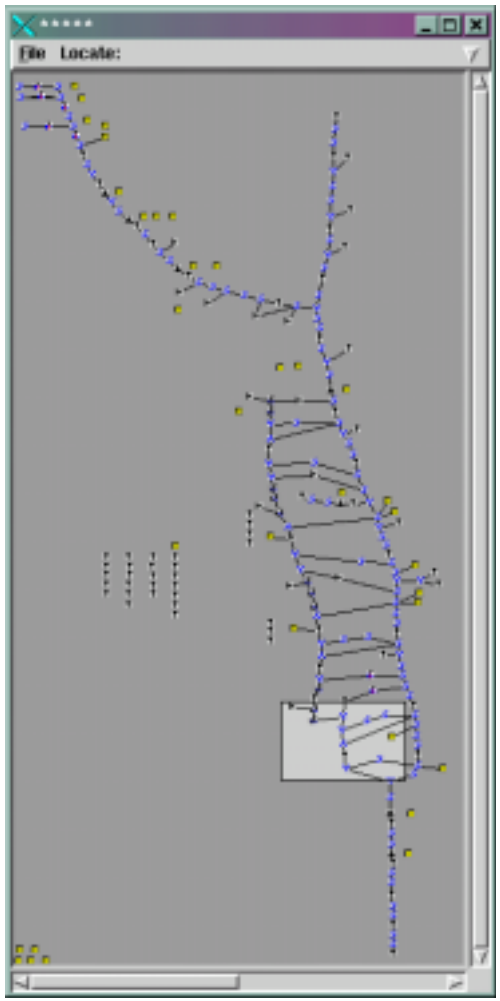
File Locate:

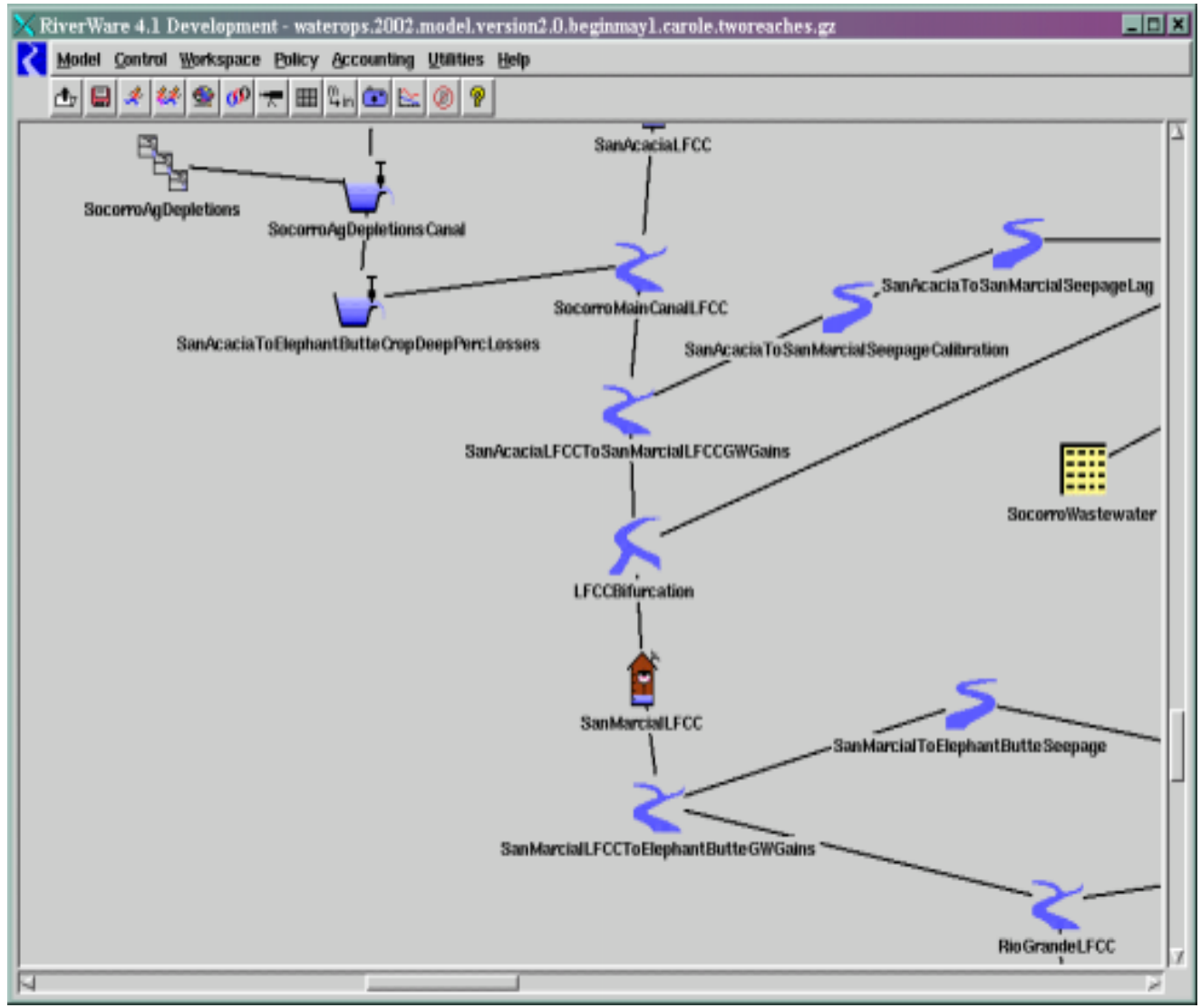
RiverWare 4.1 Development - waterops.2002.model.version2.0.beginmay1.carole.tworeaches.gz
Model Control Workspace Policy Accounting Utilities Help
SanAcaciaLFCC
SocorroAgDepletions
SocorroAgDepletionsCanal
SocorroMainCanalLFCC
SanAcaciaToSanMarcialSeepageLag
SanAcaciaToElephantButteCropDeepPercLosses
SanAcaciaToSanMarcialSeepageCalibration
SanAcaciaLFCCToSanMarcialLFCCGWGains
SocorroWastewater
LFCCBifurcation
SanMarcialLFCC
SanMarcialToElephantButteSeepage
SanMarcialLFCCToElephantButteGWGains
RioGrandeLFCC

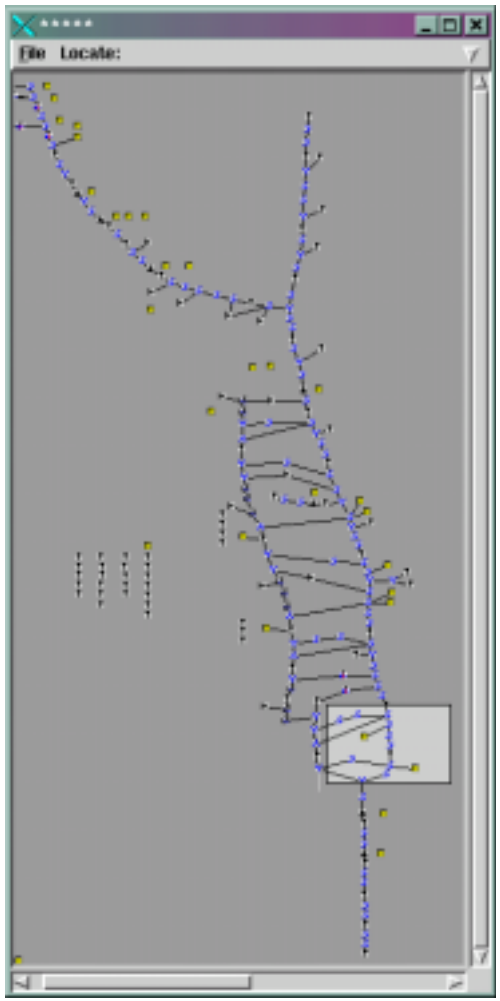
File Locate:

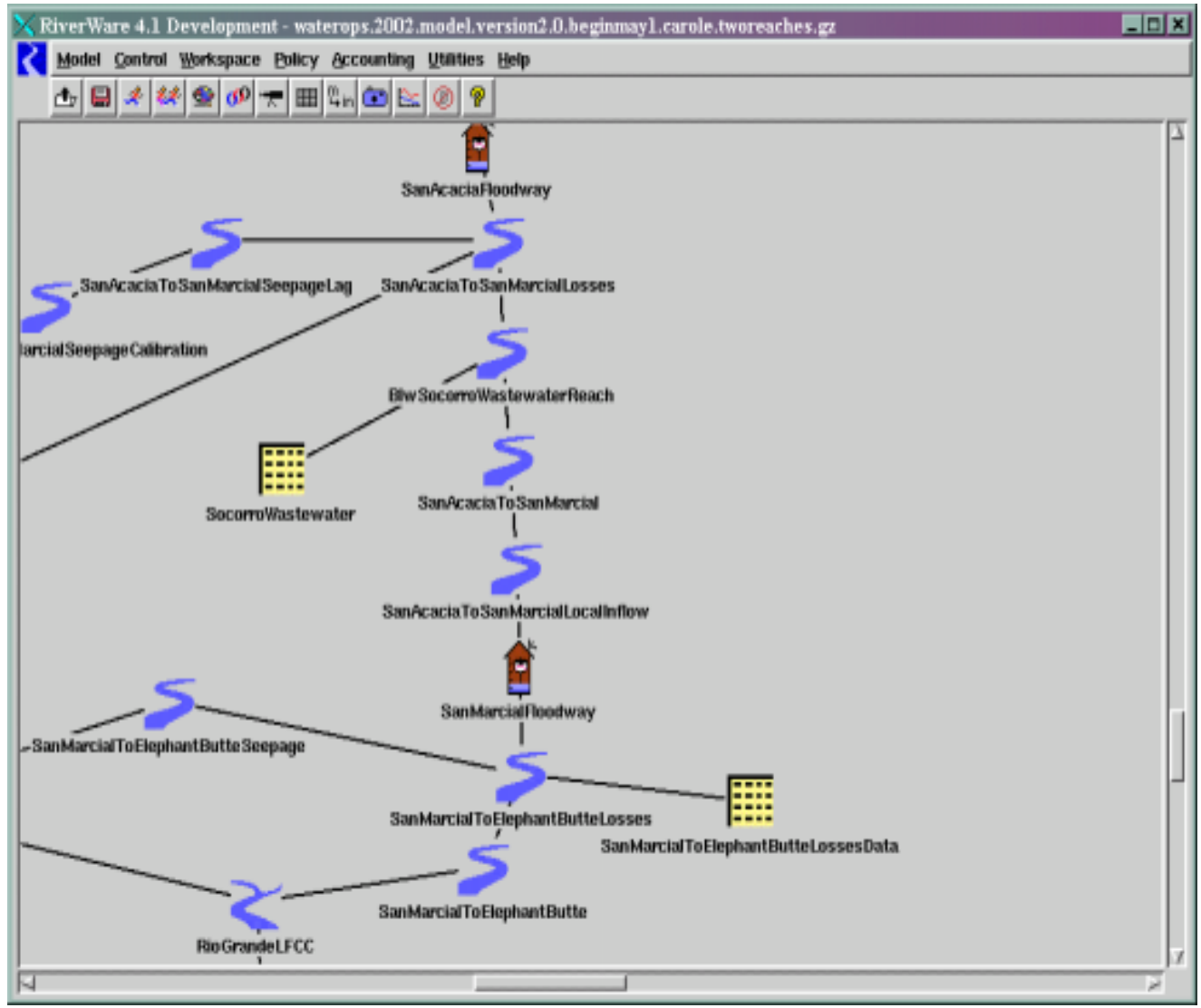
RiverWare 4.1 Development - waterops.2002.model.version2.0.beginmay1.carole.tworeaches.gz
Model Control Workspace Policy Accounting Utilities Help
SanAcaciaFloodway
SanAcaciaToSanMarcialSeepageLag
SanAcaciaToSanMarcialLosses
arcialSeepageCalibration
BlwSocorroWastewaterReach
SocorroWastewater
SanAcaciaToSanMarcial
SanAcaciaToSanMarcialLocalInflow
SanMarcialFloodway
SanMarcialToElephantButteSeepage
SanMarcialToElephantButteLosses
SanMarcialToElephantButteLossesData
SanMarcialToElephantButte
RioGrandeLFCC

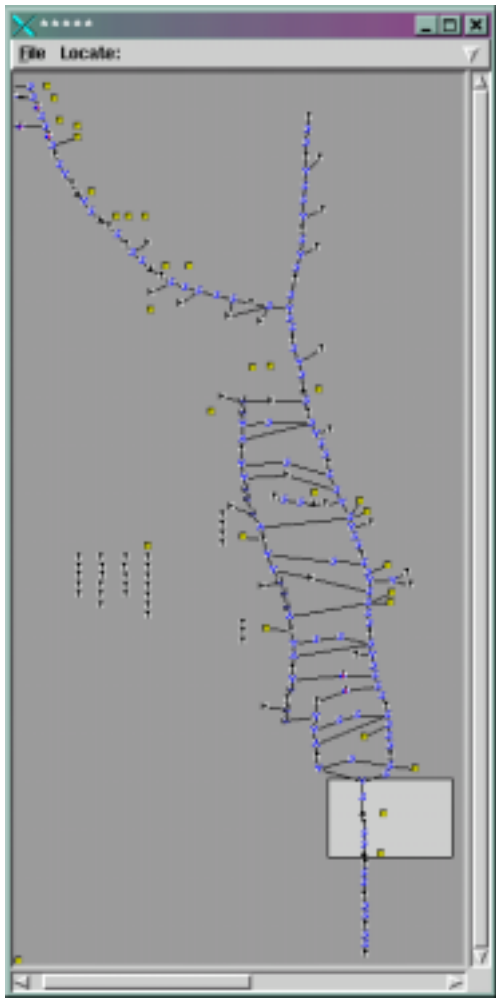
File Locate:

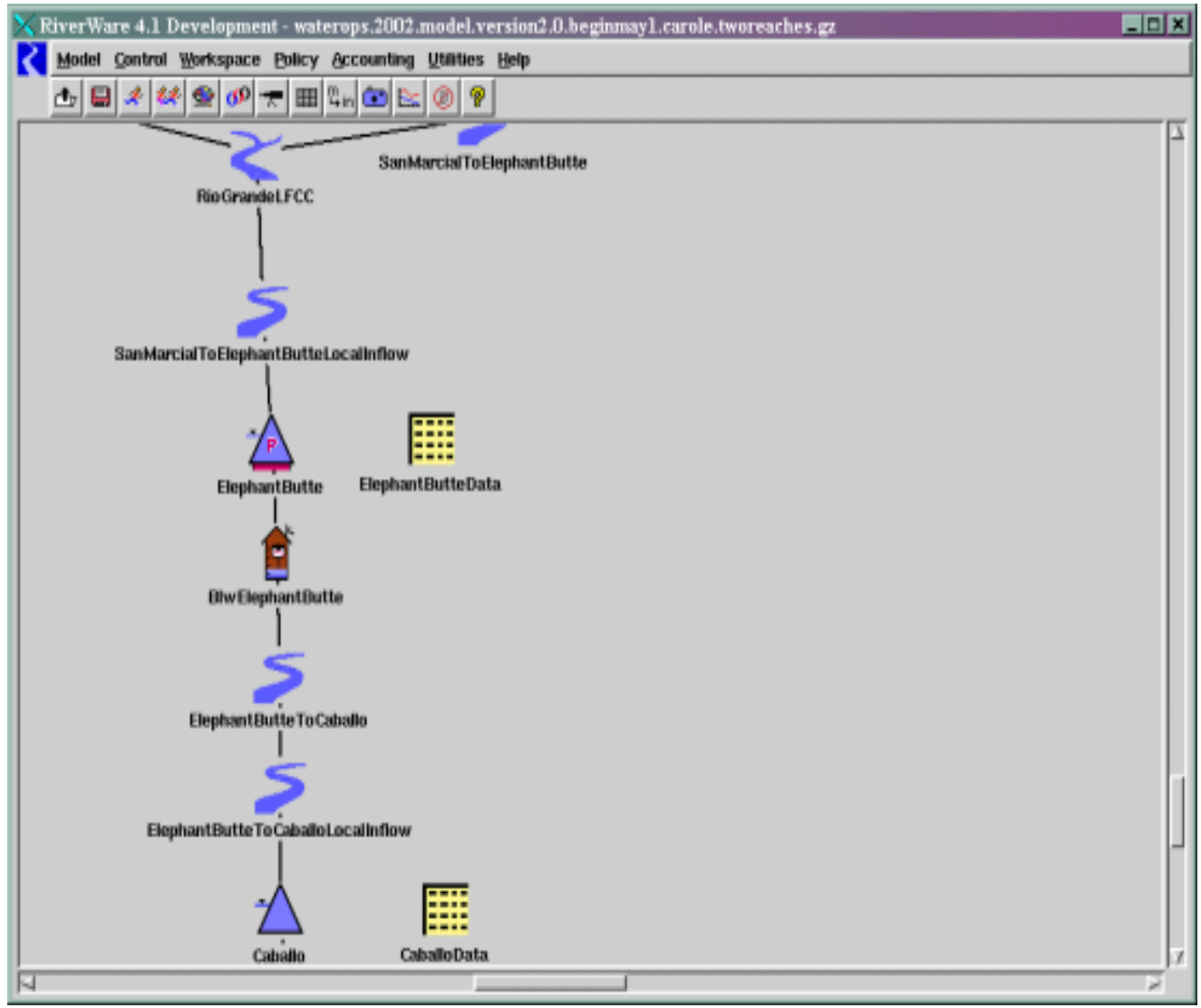
RiverWare 4.1 Development - waterops.2002.model.version2.0.beginmay1.carole.tworeaches.gz
Model Control Workspace Policy Accounting Utilities Help
SanMarcialToElephantButte
RioGrandeLFCC
SanMarcialToElephantButteLocalInflow
ElephantButte
ElephantButteData
BlwElephantButte
ElephantButteToCaballo
ElephantButteToCaballoLocalInflow
Caballo
CaballoData

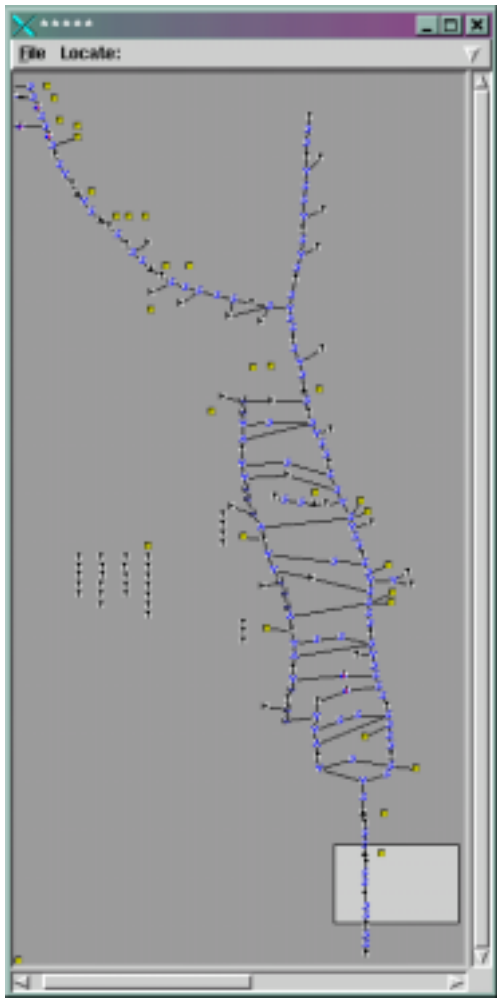
File Locate:

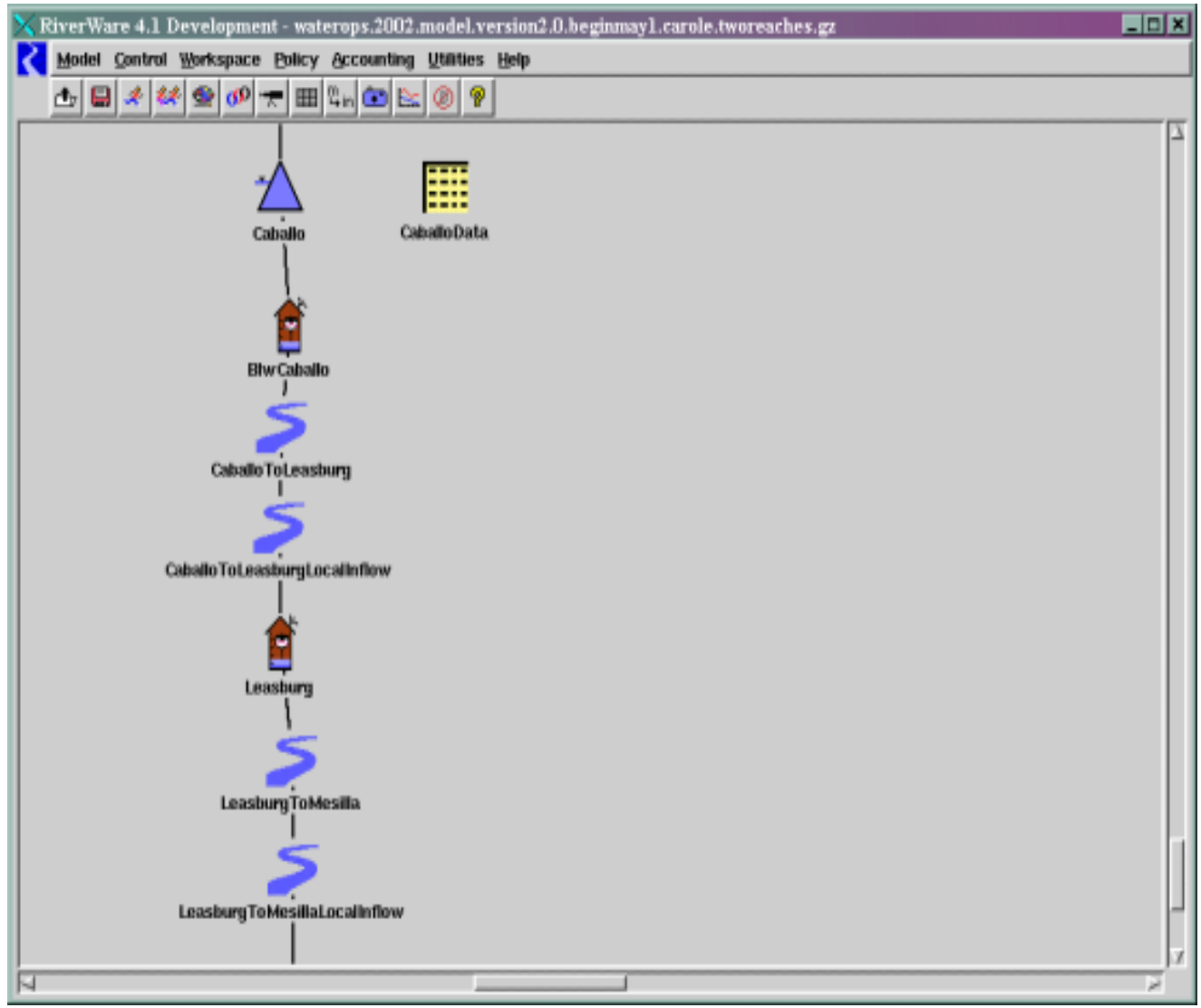
RiverWare 4.1 Development - waterops.2002.model.version2.0.beginmay1.carole.tworeaches.gz
Model Control Workspace Policy Accounting Utilities Help
Caballo
CaballoData
BlwCaballo
CaballoToLeasburg
CaballoToLeasburgLocalInflow
Leasburg
LeasburgToMesilla
LeasburgToMesillaLocalInflow

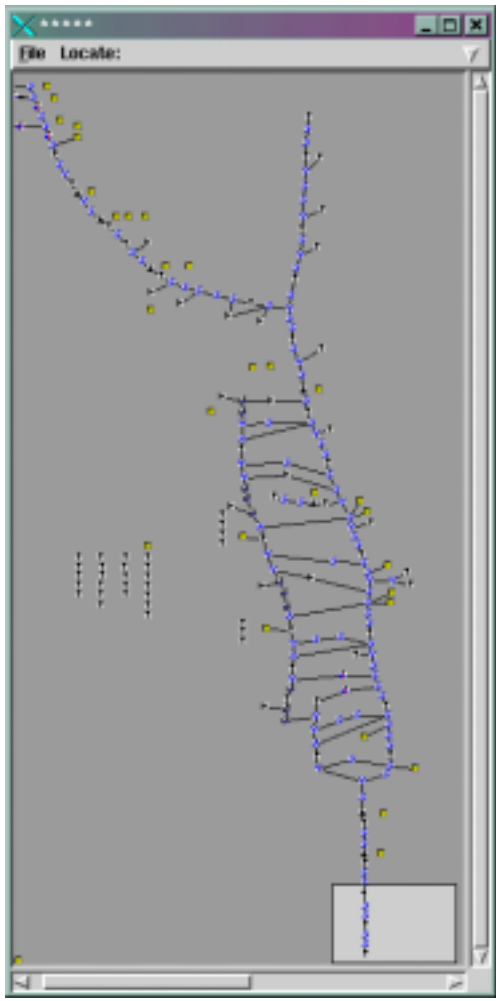
File Locate:

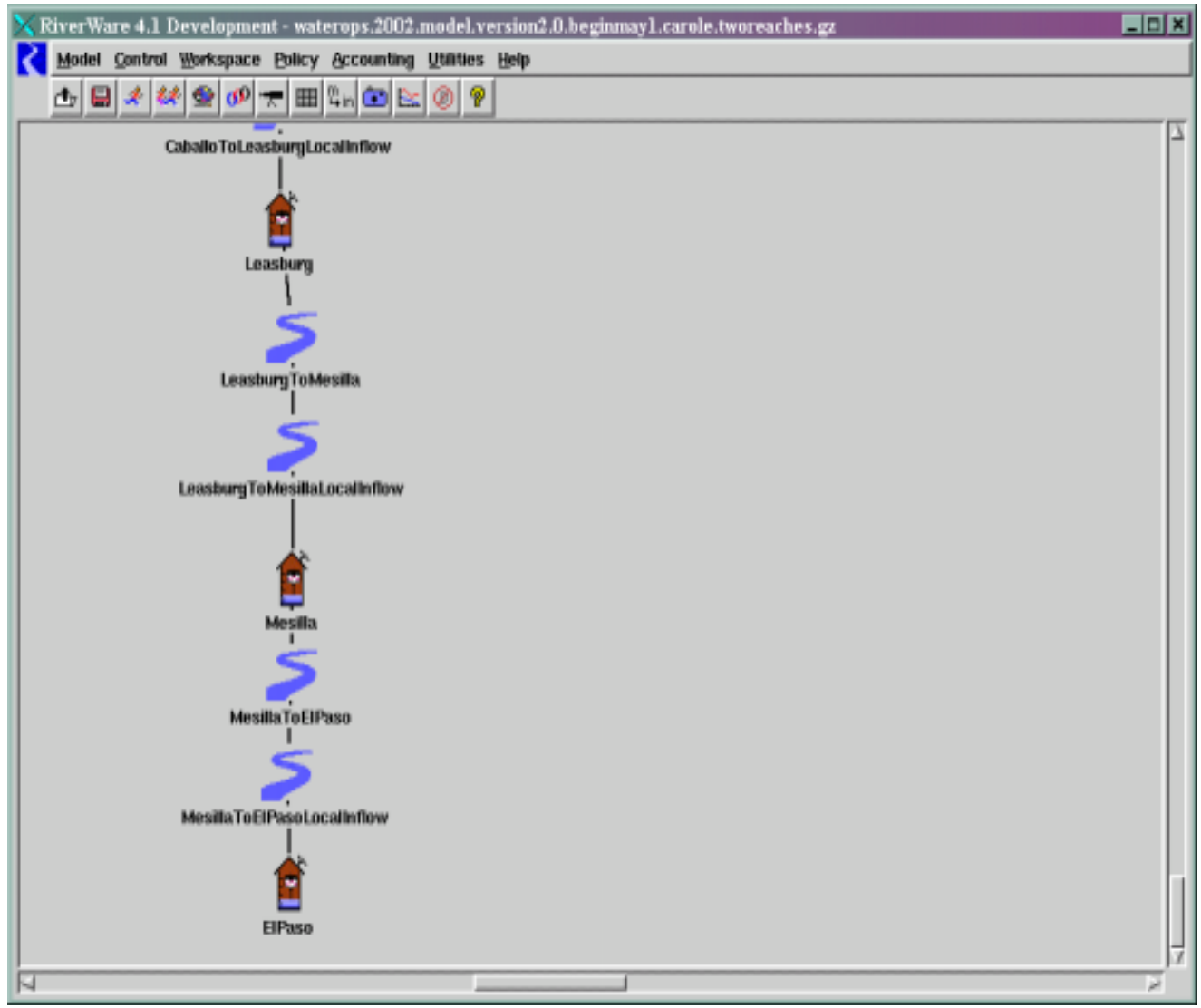
RiverWare 4.1 Development - waterops.2002.model.version2.0.beginmay1.carole.tworeaches.gz
Model Control Workspace Policy Accounting Utilities Help
CaballoToLeasburgLocalInflow
Leasburg
LeasburgToMesilla
LeasburgToMesillaLocalInflow
Mesilla
MesillaToElPaso
MesillaToElPasoLocalInflow
ElPaso