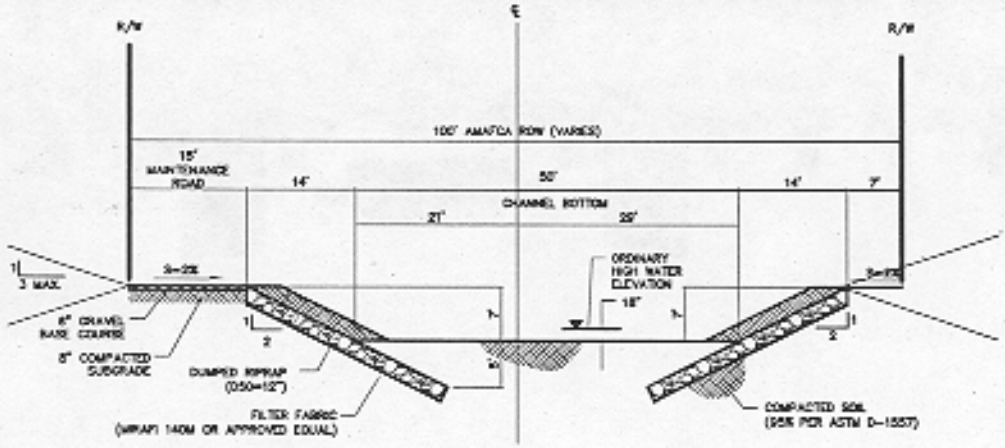

TRAPEZOIDAL ARROYO SECTION

SCALE 1" = 25'

MIREHAVEN ARROYO
STA 2+00 TO STA 4+72
STA 16+97 TO STA 21+20

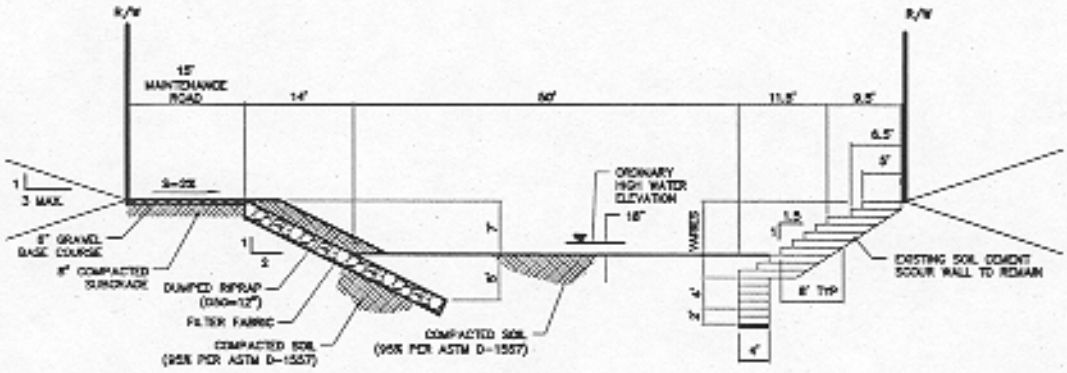

TRAPEZOIDAL ARROYO SECTION

SCALE 1" = 25'

MIREHAVEN ARROYO
STA 4+72 TO STA 16+97

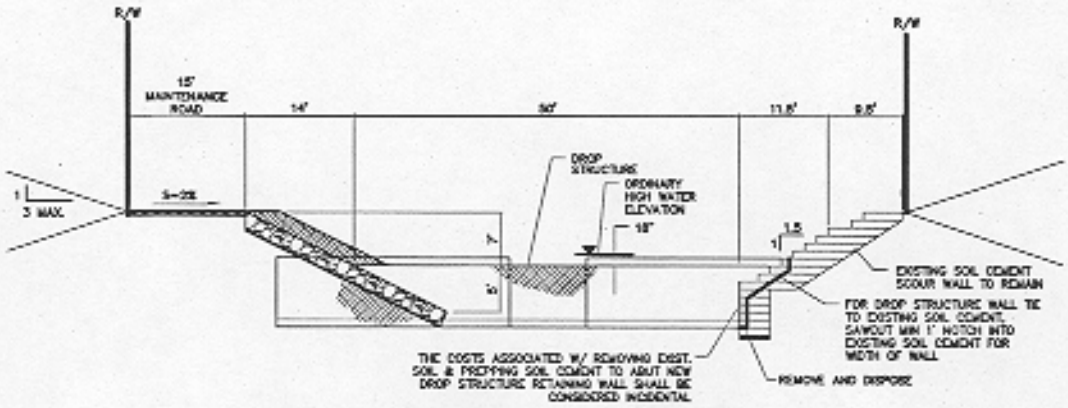

TYPICAL DROP STRUCTURE W/TRAPEZOIDAL ARROYO SECTION

SCALE 1" = 25'

MIREHAVEN ARROYO

Arroyo channelization in Mirehaven Arroyo at The Crossing, Unit 3, subdivision in Albuquerque, Bernalillo County, NM
Application by Westland Development Company, Inc.
Application No. 2003 00345
Sheet 5 of 7 March 2004

WILSON & COMPANY
9500 TIC AMERICAN ROAD S.E.
SUITE 100
RIO RANCHO, NEW MEXICO
87124
(505) 896-8021

THE CROSSING SUBDIVISION UNIT 3

FIGURE 5

CROSS SECTIONS

WOEA NO. X3218008 | DATE FEB 2004