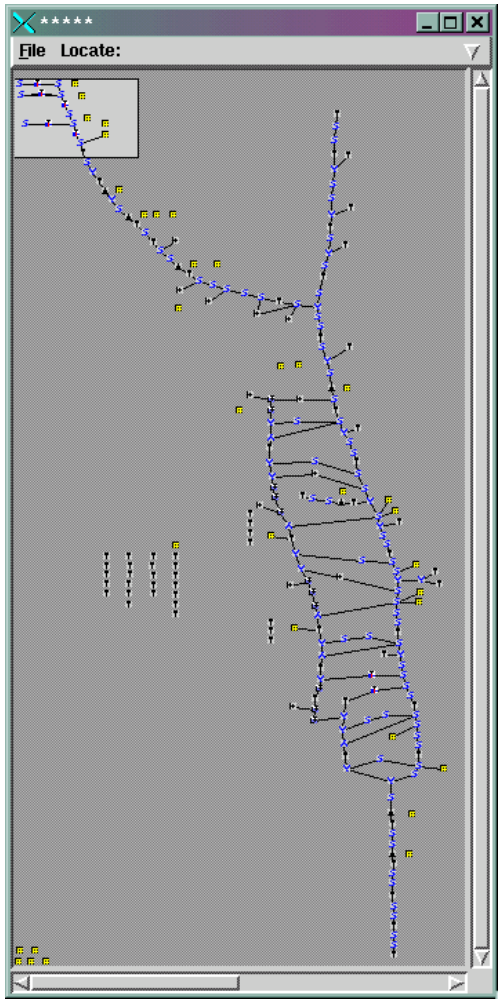
*****
File Locate:

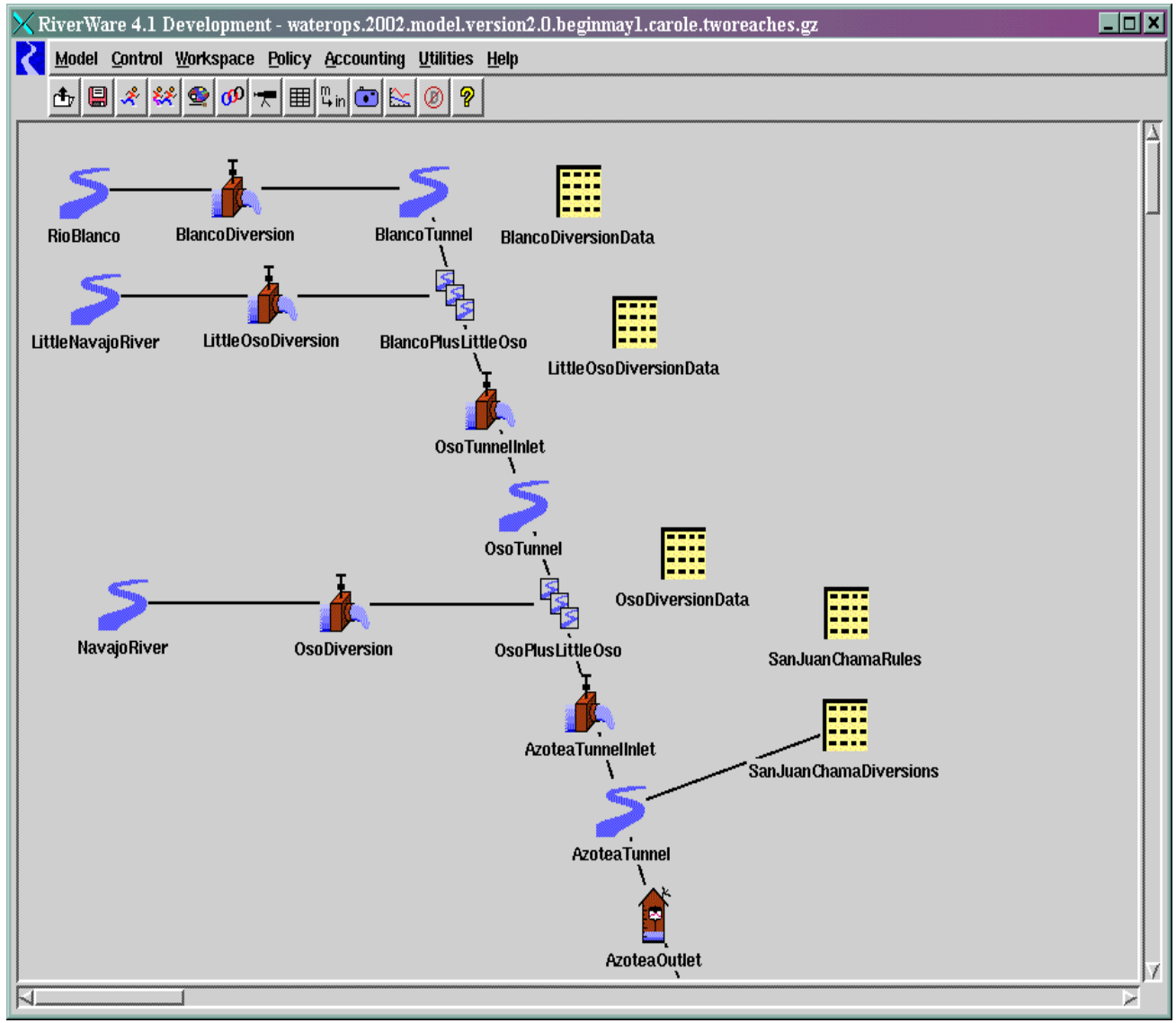
RiverWare 4.1 Development - waterops.2002.model.version2.0.beginmay1.carole.tworeaches.gz
Model Control Workspace Policy Accounting Utilities Help
RioBlanco
BlancoDiversion
BlancoTunnel
BlancoDiversionData
LittleNavajoRiver
LittleOsoDiversion
BlancoPlusLittleOso
LittleOsoDiversionData
OsoTunnelInlet
OsoTunnel
OsoDiversionData
NavajoRiver
OsoDiversion
OsoPlusLittleOso
SanJuanChamaRules
AzoteaTunnelInlet
SanJuanChamaDiversions
AzoteaTunnel
AzoteaOutlet

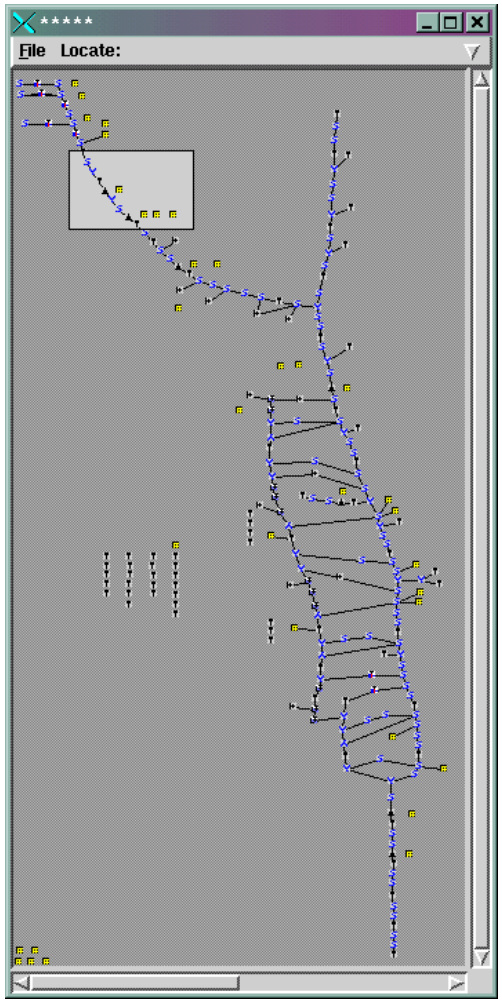
*****
File Locate:

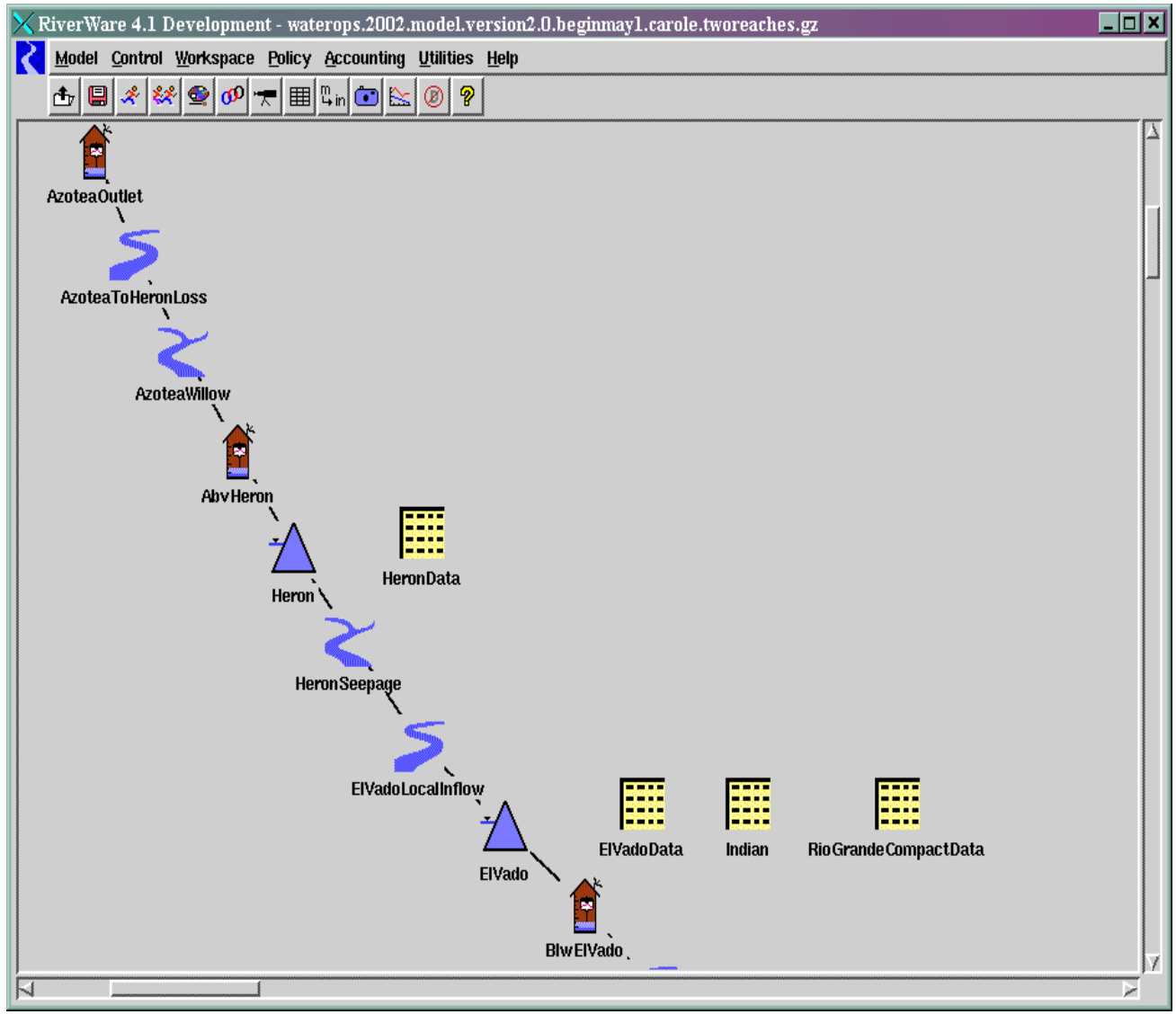
RiverWare 4.1 Development - waterops.2002.model.version2.0.beginmay1.carole.tworeaches.gz
Model Control Workspace Policy Accounting Utilities Help
AzoteaOutlet
AzoteaToHeronLoss
AzoteaWillow
AbvHeron
Heron
HeronData
HeronSeepage
ElVadoLocalInflow
ElVado
ElVadoData
Indian
RioGrandeCompactData
BlwElVado

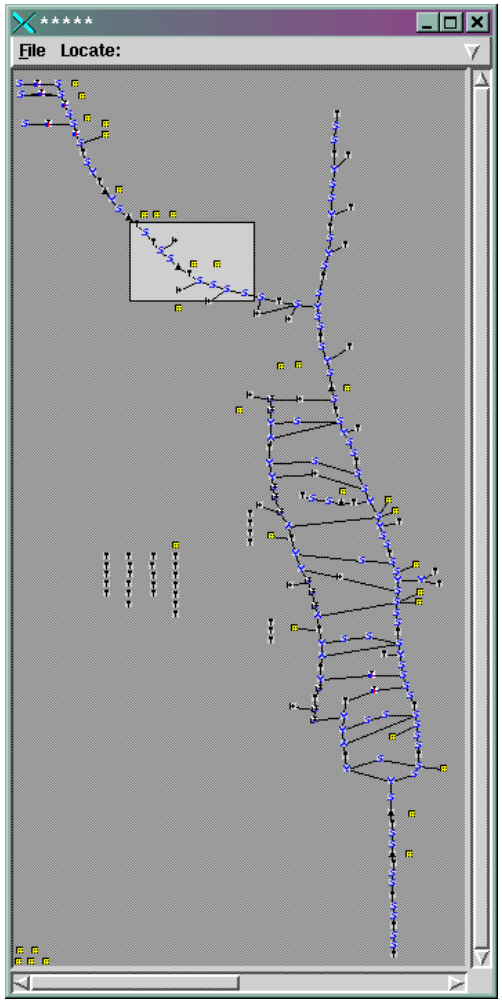
*****
File Locate:

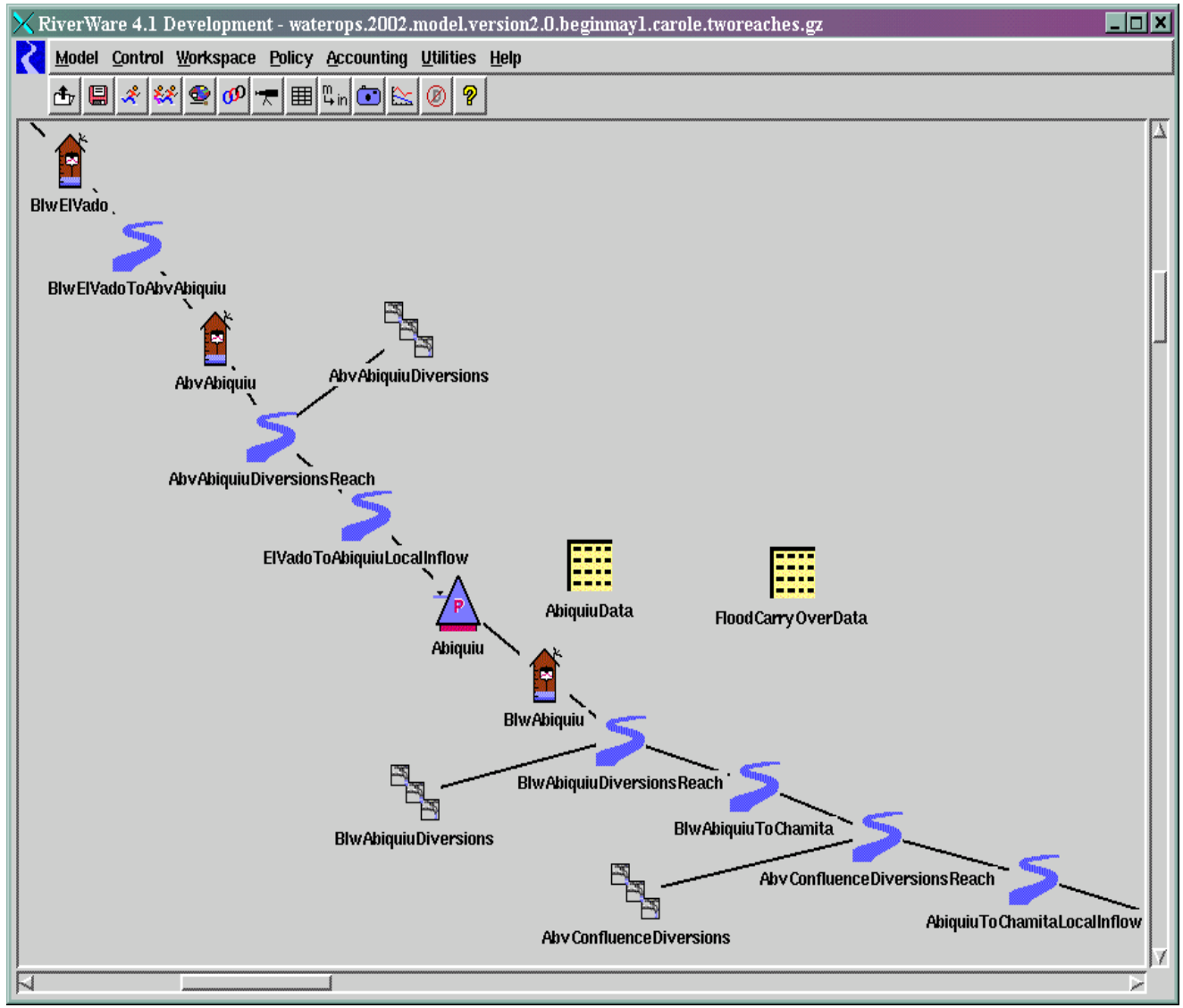
RiverWare 4.1 Development - waterops.2002.model.version2.0.beginmay1.carole.tworeaches.gz
Model Control Workspace Policy Accounting Utilities Help
BlwElVado
BlwElVadoToAbvAbiquiu
AbvAbiquiu
AbvAbiquiuDiversions
AbvAbiquiuDiversionsReach
ElVadoToAbiquiuLocalInflow
AbiquiuData
FloodCarryOverData
Abiquiu
BlwAbiquiu
BlwAbiquiuDiversionsReach
BlwAbiquiuDiversions
BlwAbiquiuToChamita
AbvConfluenceDiversionsReach
AbvConfluenceDiversions
AbiquiuToChamitaLocalInflow

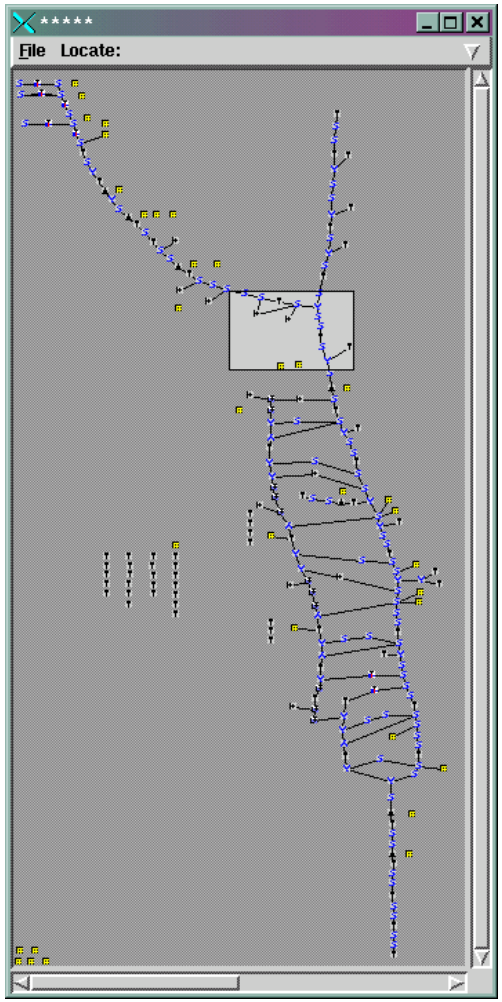
*****
File Locate:

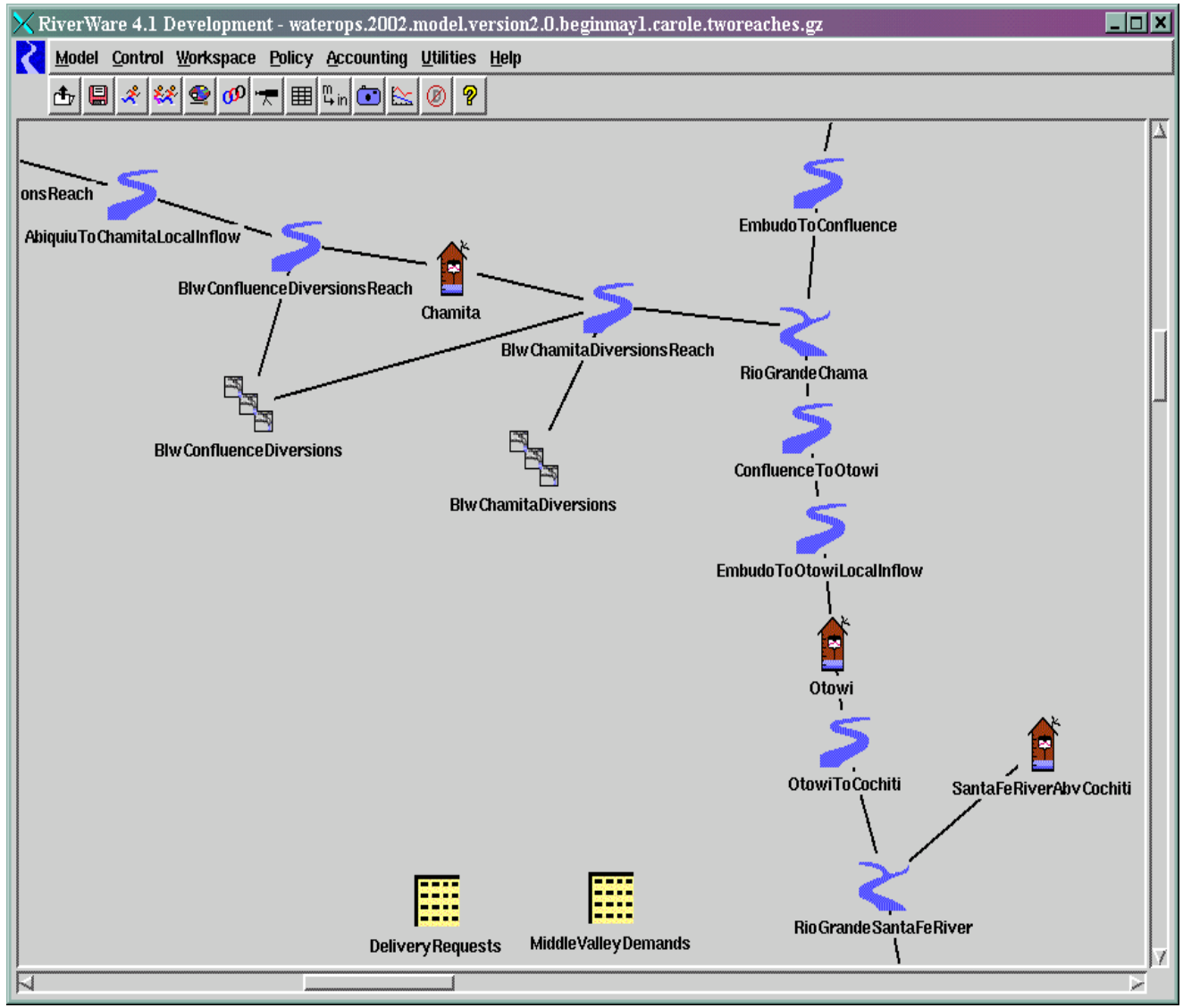
RiverWare 4.1 Development - waterops.2002.model.version2.0.beginmay1.carole.tworeaches.gz
Model Control Workspace Policy Accounting Utilities Help
ons Reach
AbiquiuToChamitaLocalInflow
BlwConfluenceDiversionsReach
Chamita
BlwChamitaDiversionsReach
EmbudoToConfluence
RioGrandeChama
BlwConfluenceDiversions
BlwChamitaDiversions
ConfluenceToOtowi
EmbudoToOtowiLocalInflow
Otowi
OtowiToCochiti
SantaFeRiverAbvCochiti
RioGrandeSantaFeRiver
DeliveryRequests
MiddleValleyDemands

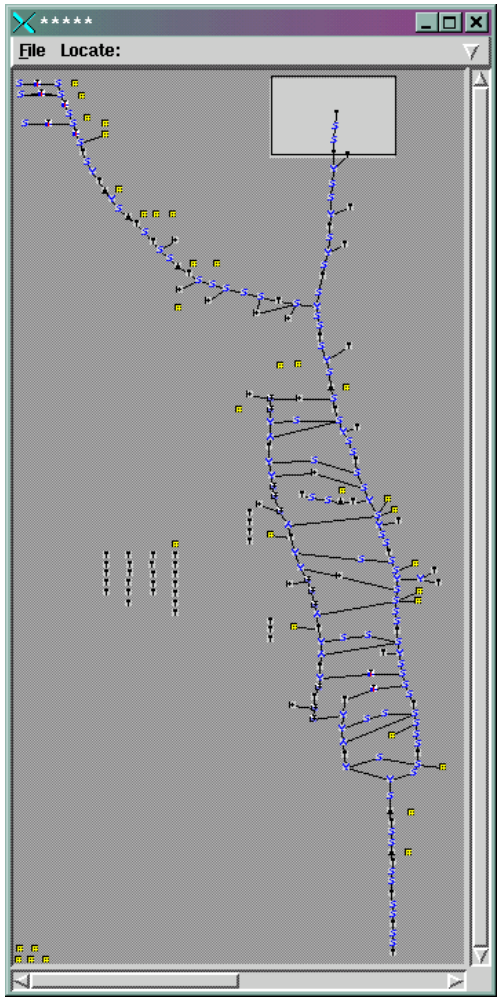
*****
File Locate:

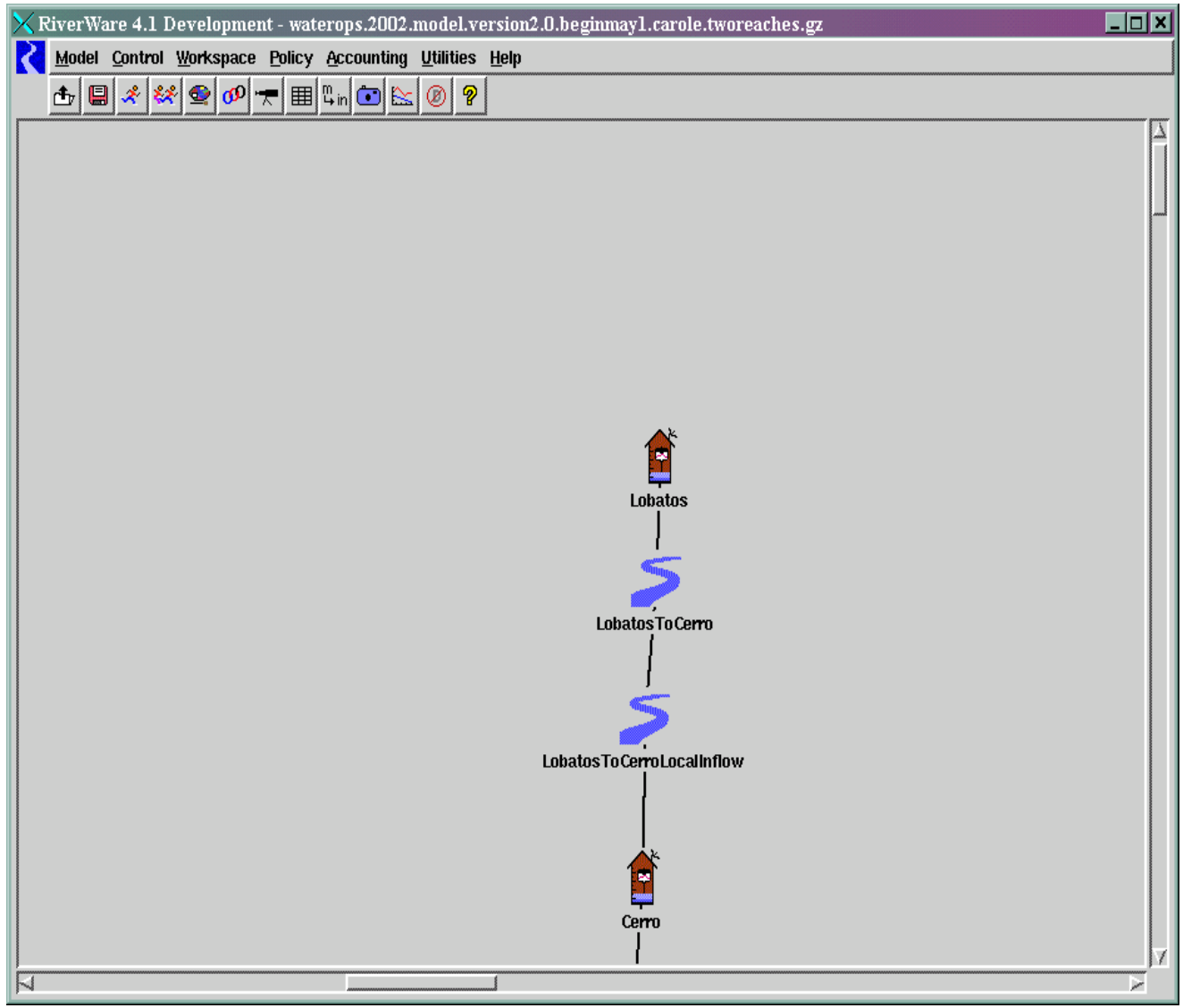
RiverWare 4.1 Development - waterops.2002.model.version2.0.beginmay1.carole.tworeaches.gz
Model Control Workspace Policy Accounting Utilities Help
Lobatos
LobatosToCerro
LobatosToCerroLocalInflow
Cerro

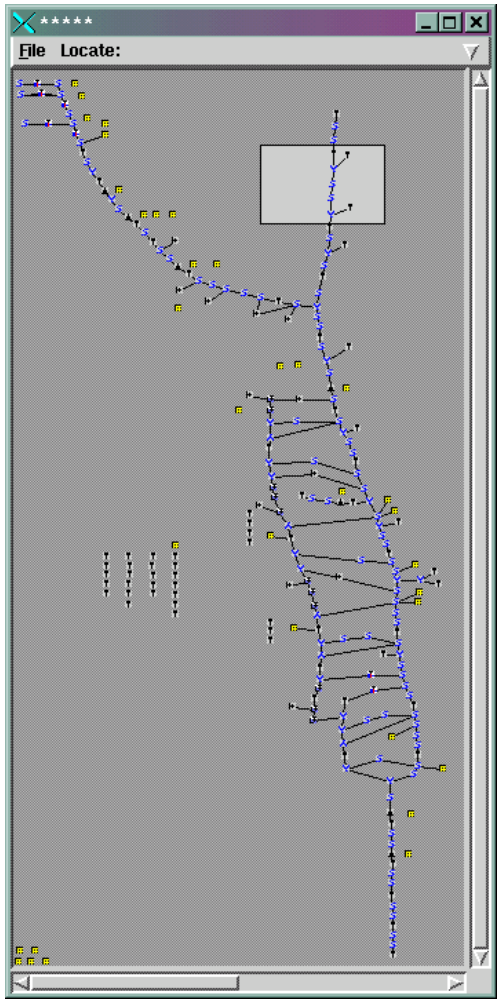
*****
File Locate:

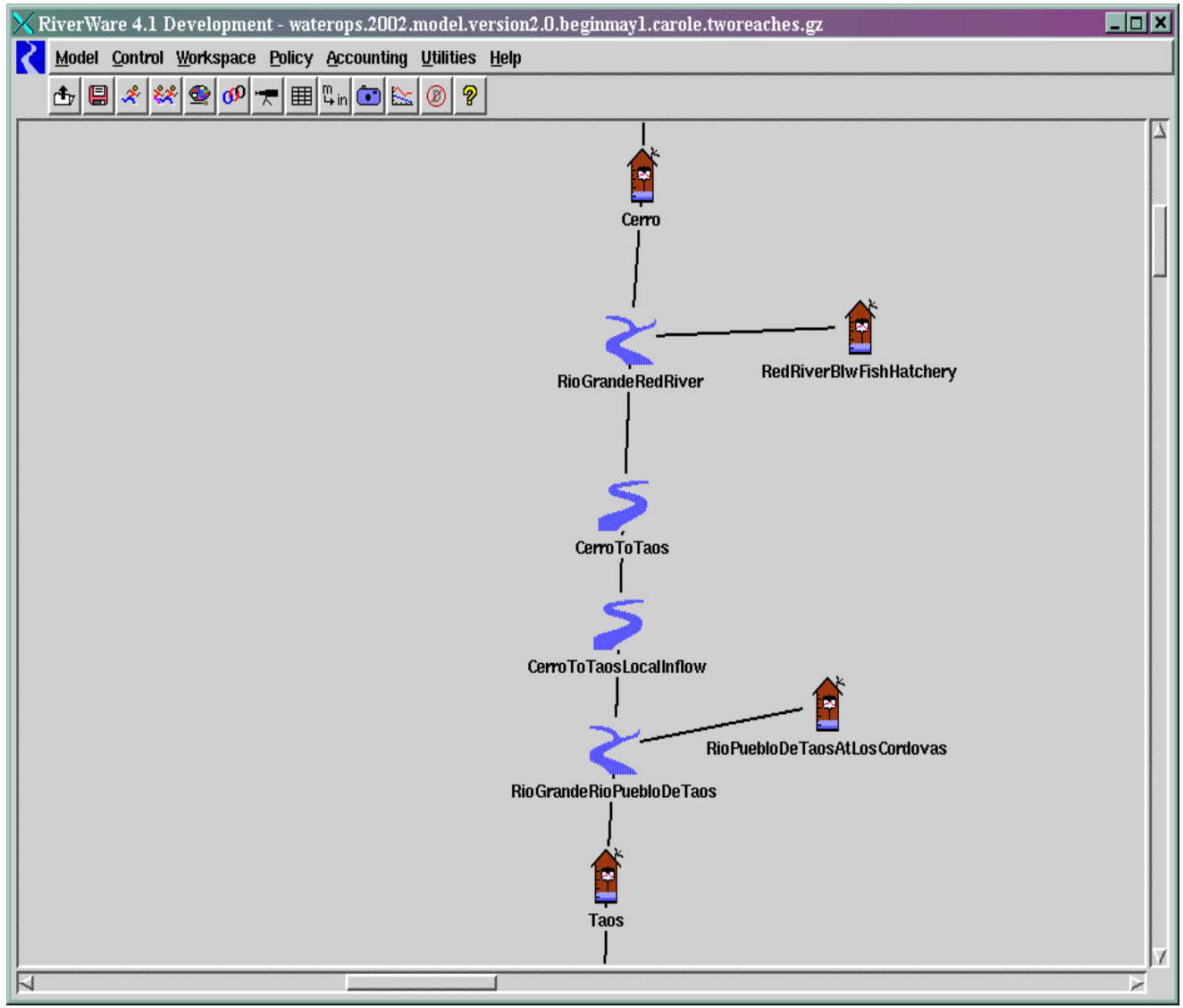
RiverWare 4.1 Development - waterops.2002.model.version2.0.beginmay1.carole.tworeaches.gz
Model Control Workspace Policy Accounting Utilities Help
Cerro
RioGrandeRedRiver
RedRiverBlwFishHatchery
CerroToTaos
CerroToTaosLocalInflow
RioPuebloDeTaosAtLosCordovas
RioGrandeRioPuebloDeTaos
Taos

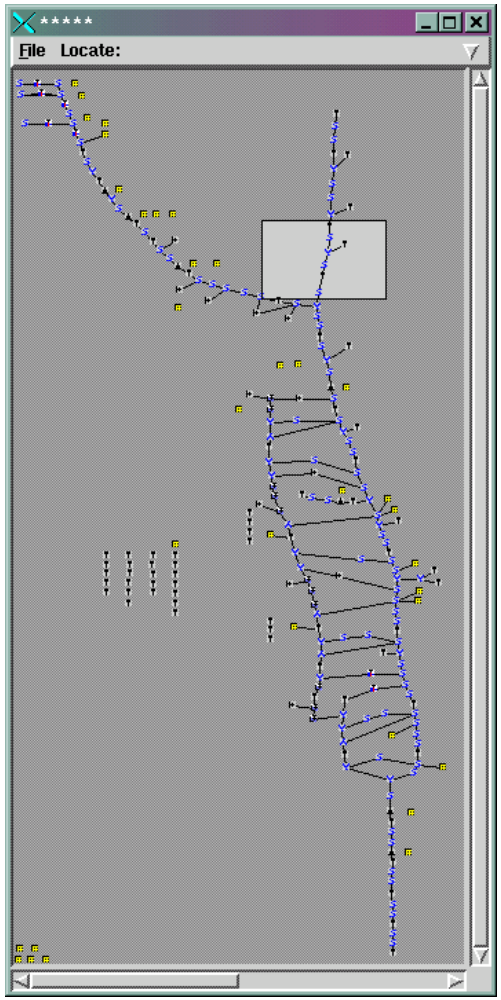
*****
File Locate:

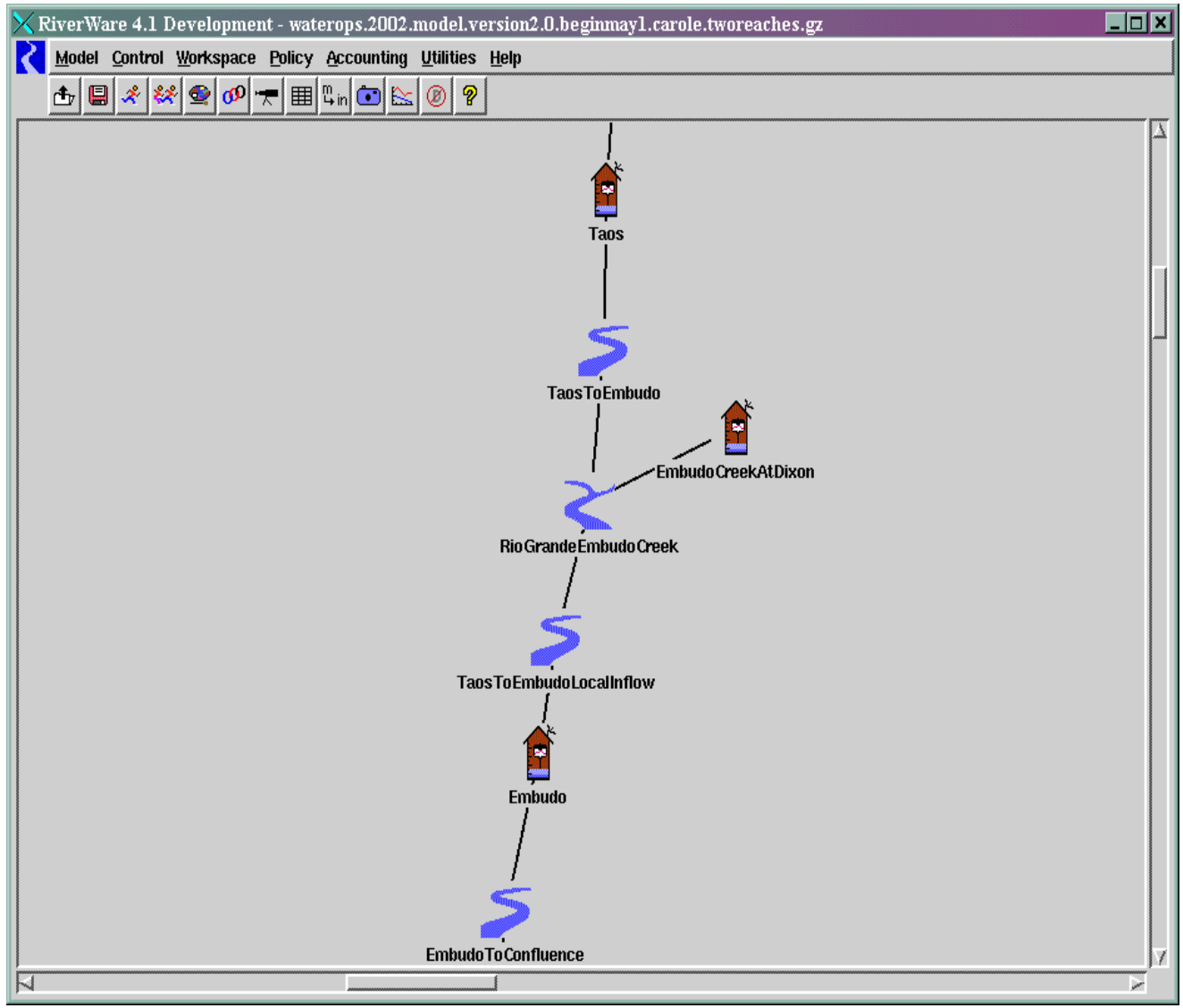
RiverWare 4.1 Development - waterops.2002.model.version2.0.beginmay1.carole.tworeaches.gz
Model Control Workspace Policy Accounting Utilities Help
Taos
TaosToEmbudo
EmbudoCreekAtDixon
RioGrandeEmbudoCreek
TaosToEmbudoLocalInflow
Embudo
EmbudoToConfluence

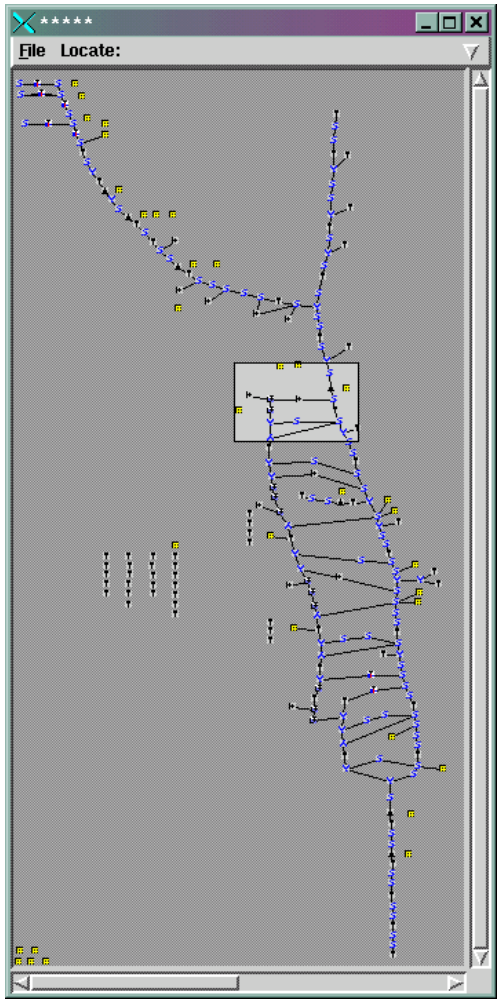
*****
File Locate:

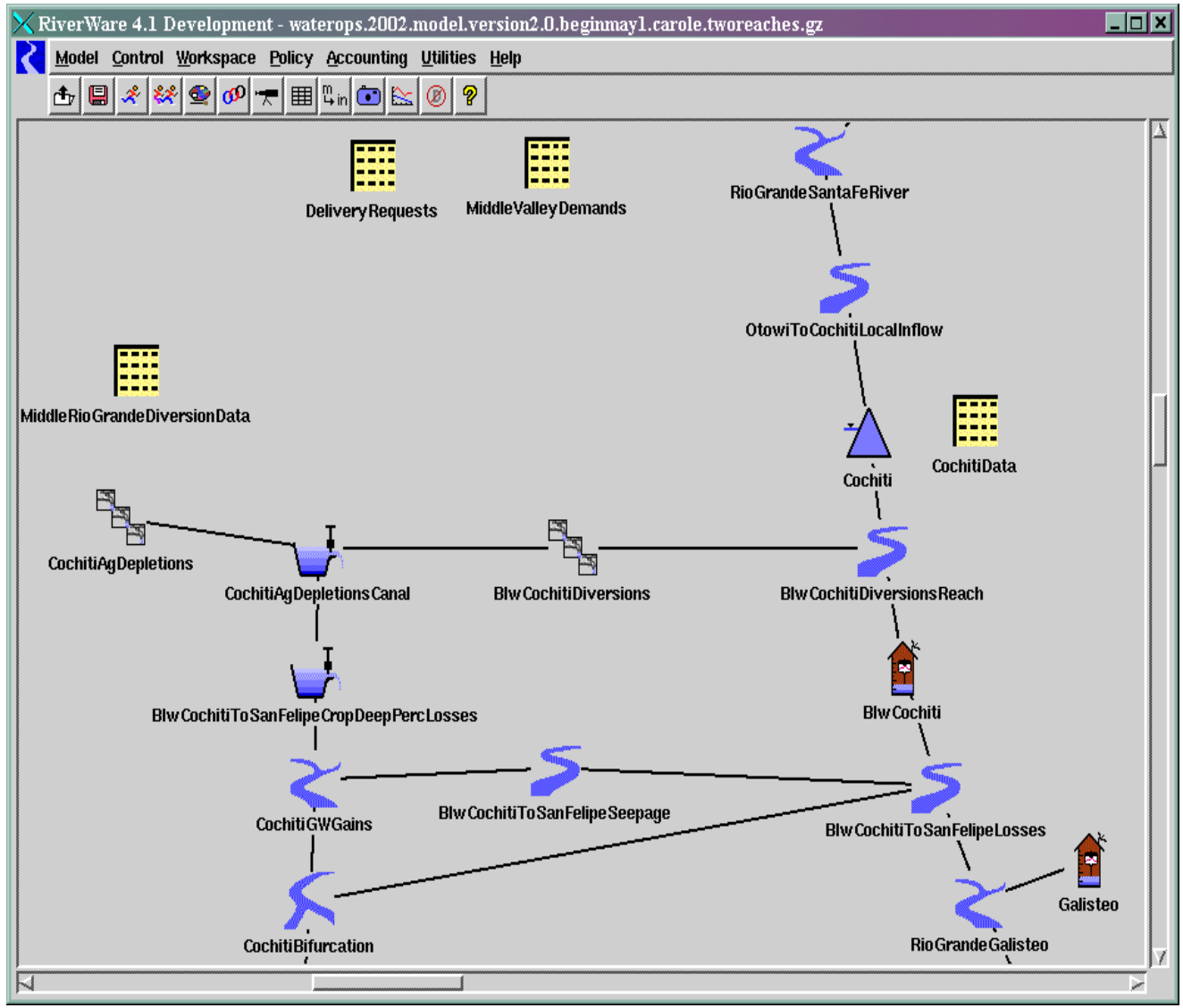
RiverWare 4.1 Development - waterops.2002.model.version2.0.beginmay1.carole.tworeaches.gz
Model Control Workspace Policy Accounting Utilities Help
DeliveryRequests
MiddleValleyDemands
RioGrandeSantaFeRiver
OtowiToCochitiLocalInflow
MiddleRioGrandeDiversionData
Cochiti
CochitiData
CochitiAgDepletions
CochitiAgDepletionsCanal
BlwCochitiDiversions
BlwCochitiDiversionsReach
BlwCochitiToSanFelipeCropDeepPercLosses
BlwCochiti
CochitiGWGains
BlwCochitiToSanFelipeSeepage
BlwCochitiToSanFelipeLosses
Galisteo
CochitiBifurcation
RioGrandeGalisteo

*****
File Locate:

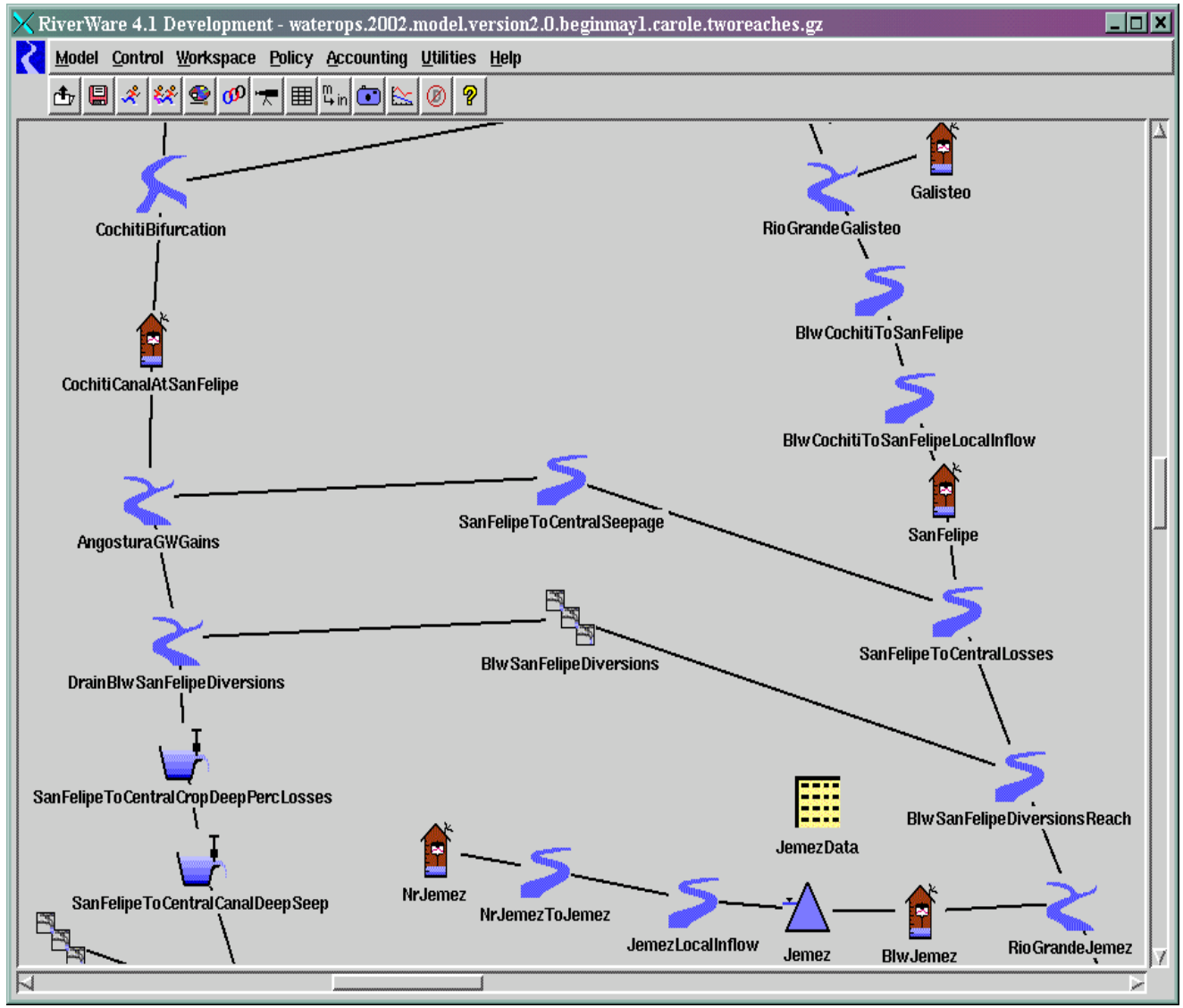
RiverWare 4.1 Development - waterops.2002.model.version2.0.beginmay1.carole.tworeaches.gz
Model Control Workspace Policy Accounting Utilities Help
CochitiBifurcation
Galisteo
RioGrandeGalisteo
BlwCochitiToSanFelipe
CochitiCanalAtSanFelipe
BlwCochitiToSanFelipeLocalInflow
AngosturaGWGains
SanFelipeToCentralSeepage
SanFelipe
DrainBlwSanFelipeDiversions
BlwSanFelipeDiversions
SanFelipeToCentralLosses
SanFelipeToCentralCropDeepPercLosses
BlwSanFelipeDiversionsReach
JemezData
SanFelipeToCentralCanalDeepSeep
NrJemez
NrJemezToJemez
JemezLocalInflow
Jemez
BlwJemez
RioGrandeJemez

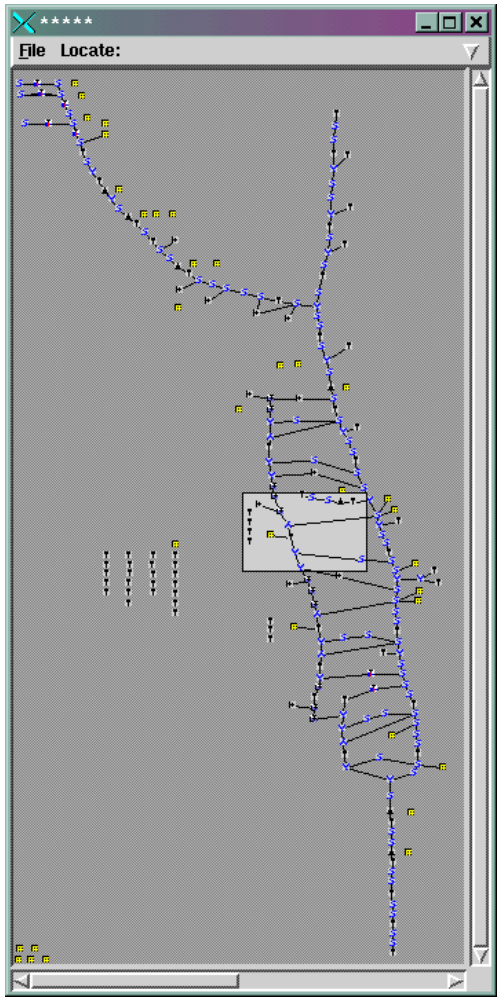
*****
File Locate:

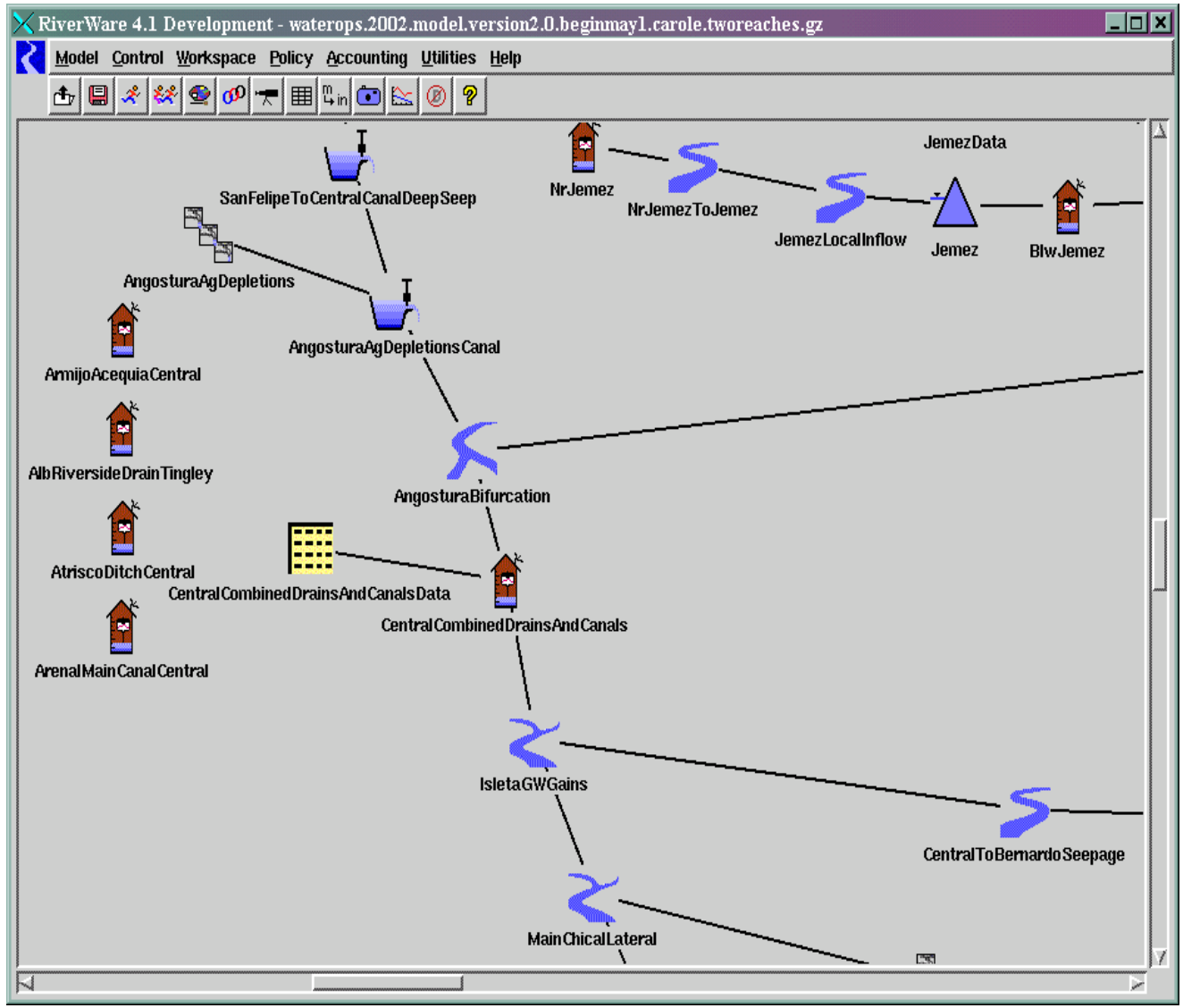
RiverWare 4.1 Development - waterops.2002.model.version2.0.beginmay1.carole.tworeaches.gz
Model Control Workspace Policy Accounting Utilities Help
SanFelipeToCentralCanalDeepSeep
NrJemez
NrJemezToJemez
JemezLocalInflow
JemezData
Jemez
BlwJemez
AngosturaAgDepletions
AngosturaAgDepletionsCanal
ArrijoAcequiaCentral
AlbRiversideDrainTingley
AngosturaBifurcation
AtriscoDitchCentral
CentralCombinedDrainsAndCanalsData
CentralCombinedDrainsAndCanals
ArenalMainCanalCentral
IsletaGWGains
CentralToBernardoSeepage
MainChicalLateral

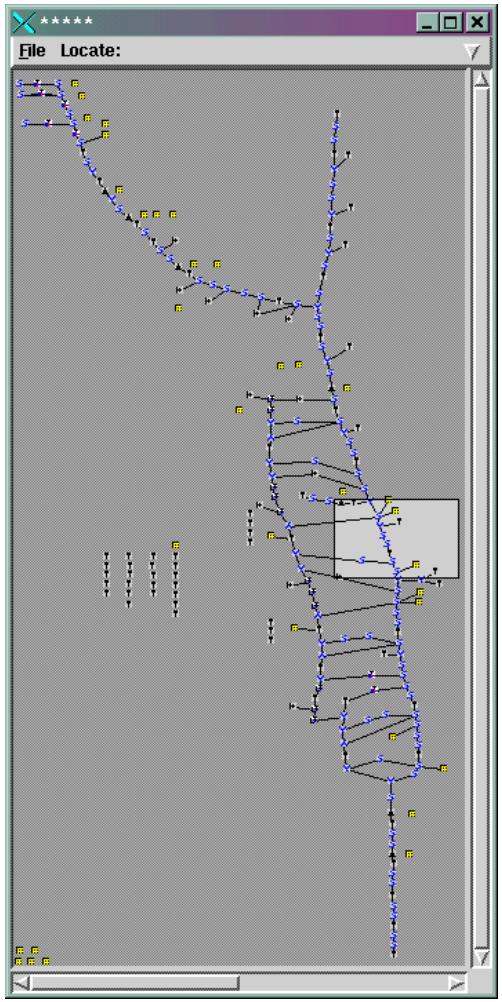
*****
File Locate:

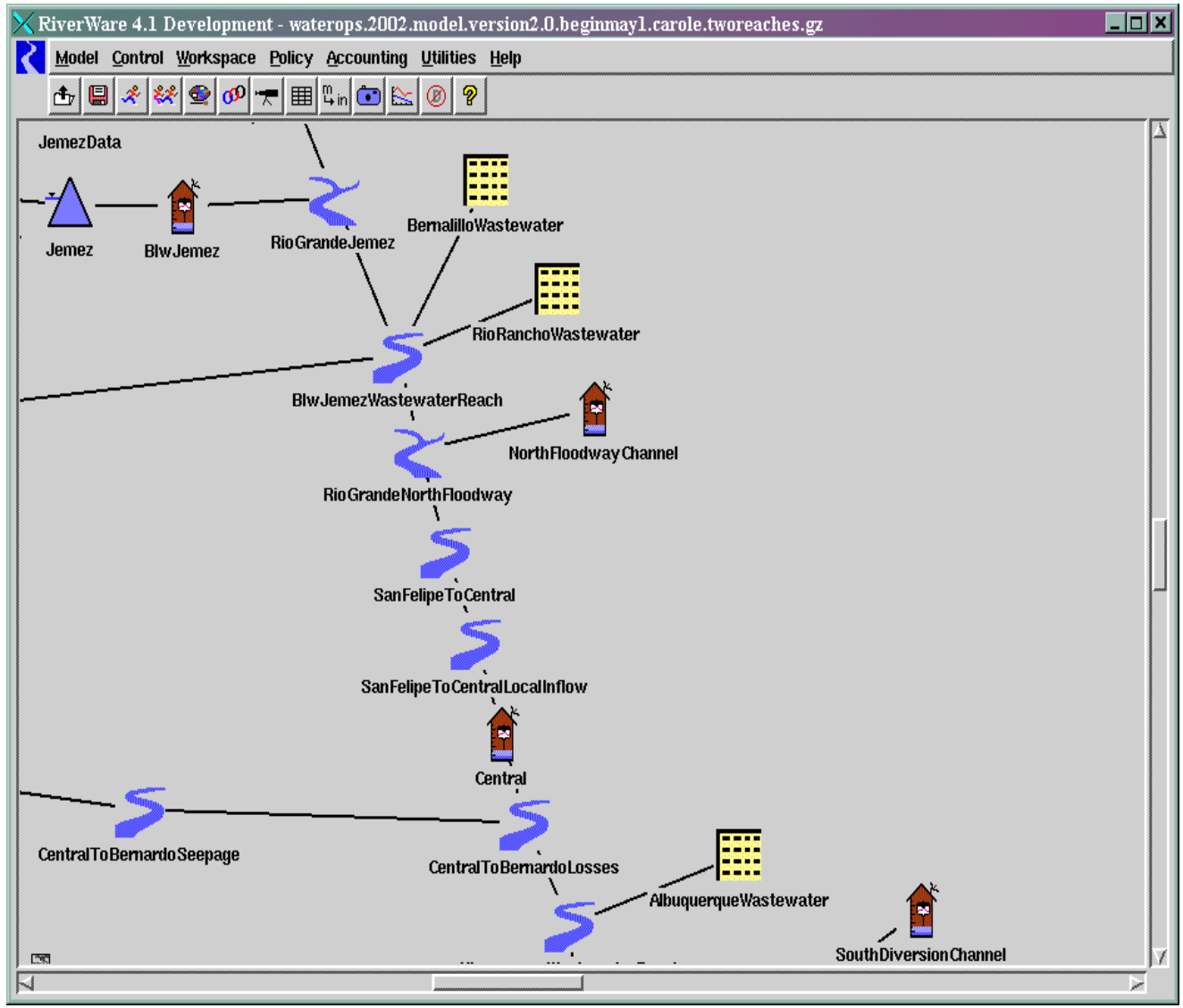
RiverWare 4.1 Development - waterops.2002.model.version2.0.beginmay1.carole.tworeaches.gz
Model Control Workspace Policy Accounting Utilities Help
JemezData
Jemez
BlwJemez
RioGrandeJemez
BernalilloWastewater
RioRanchoWastewater
BlwJemezWastewaterReach
NorthFloodwayChannel
RioGrandeNorthFloodway
SanFelipeToCentral
SanFelipeToCentralLocalInflow
Central
CentralToBernardoSeepage
CentralToBernardoLosses
AlbuquerqueWastewater
SouthDiversionChannel

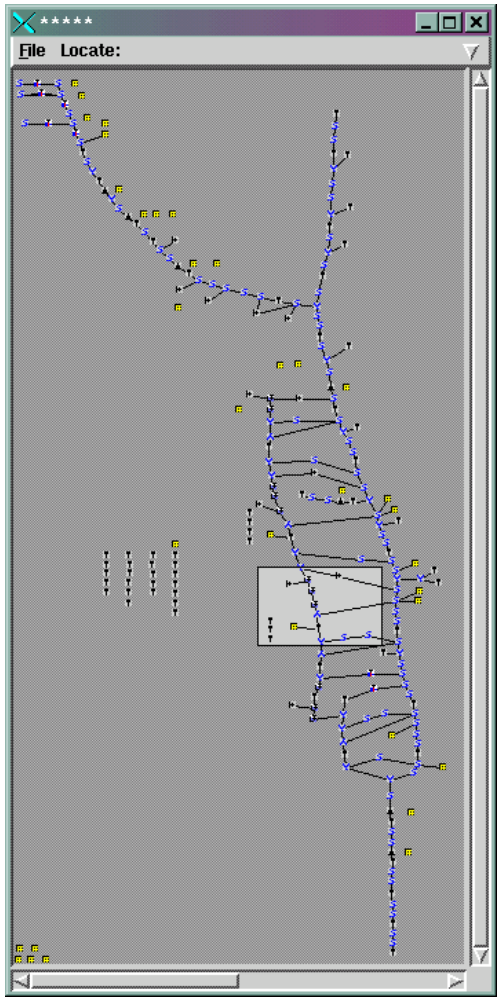
*****
File Locate:

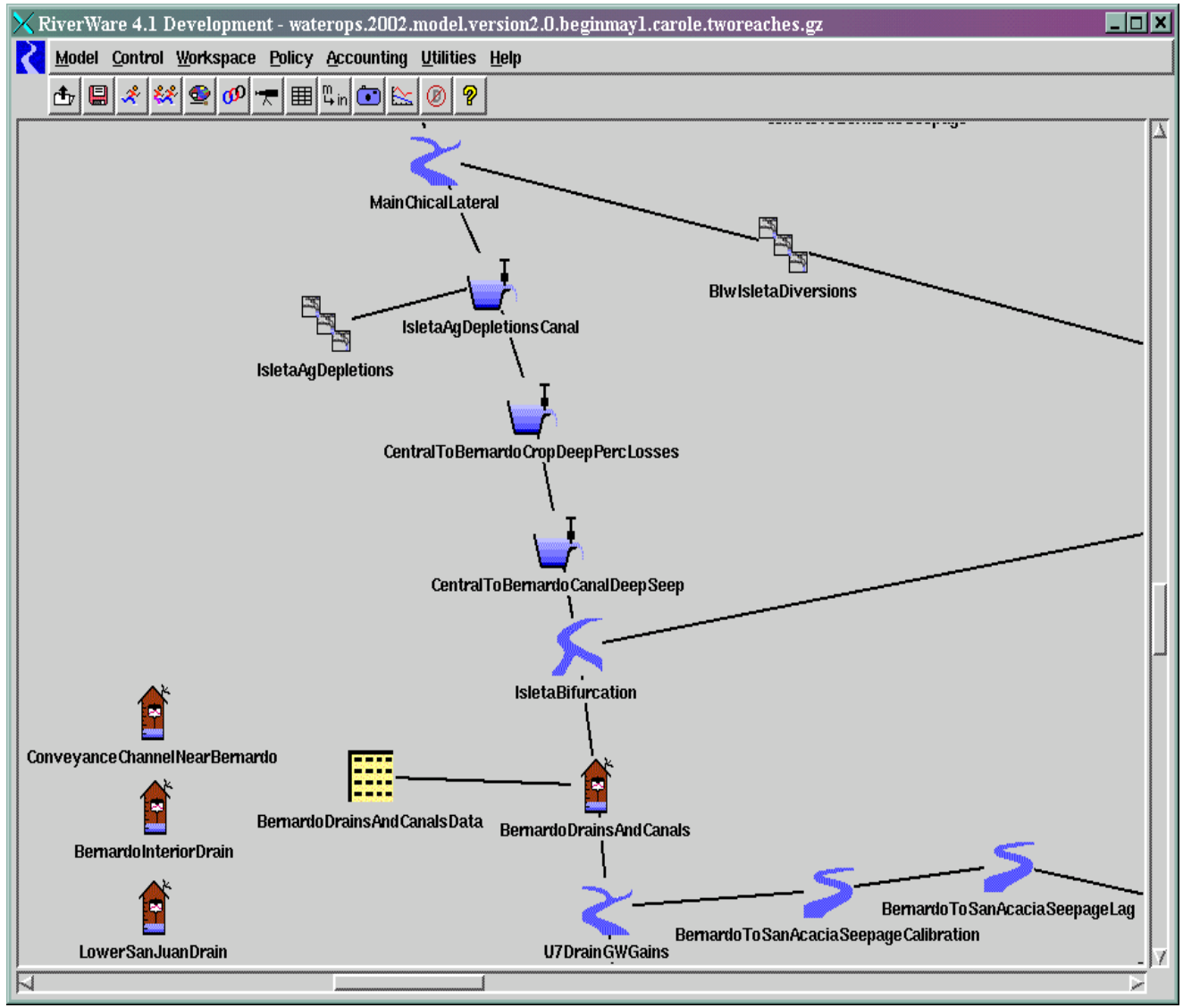
RiverWare 4.1 Development - waterops.2002.model.version2.0.beginmay1.carole.tworeaches.gz
Model Control Workspace Policy Accounting Utilities Help
MainChicalLateral
BlwIsletaDiversions
IsletaAgDepletionsCanal
IsletaAgDepletions
CentralToBernardoCropDeepPercLosses
CentralToBernardoCanalDeepSeep
IsletaBifurcation
ConveyanceChannelNearBernardo
BernardoInteriorDrain
LowerSanJuanDrain
BernardoDrainsAndCanalsData
BernardoDrainsAndCanals
U7DrainGWGains
BernardoToSanAcaciaSeepageCalibration
BernardoToSanAcaciaSeepageLag

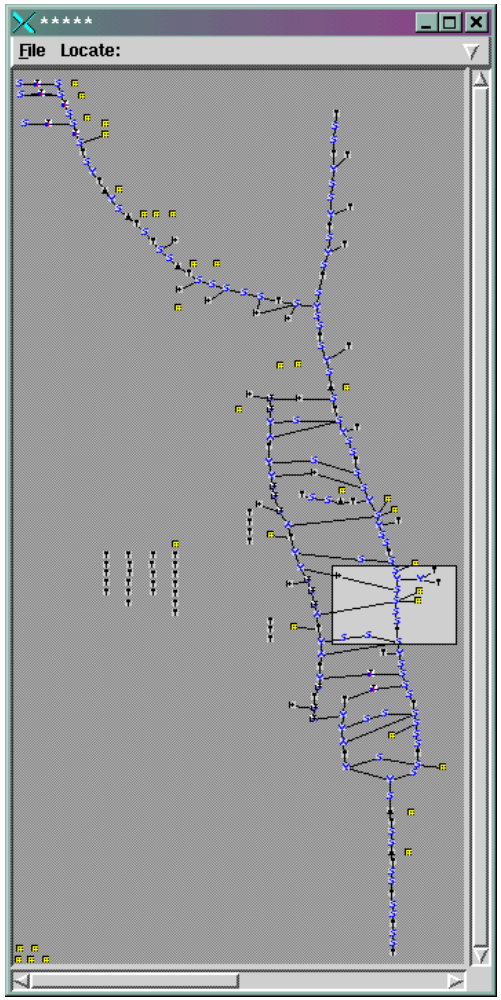
*****
File Locate:

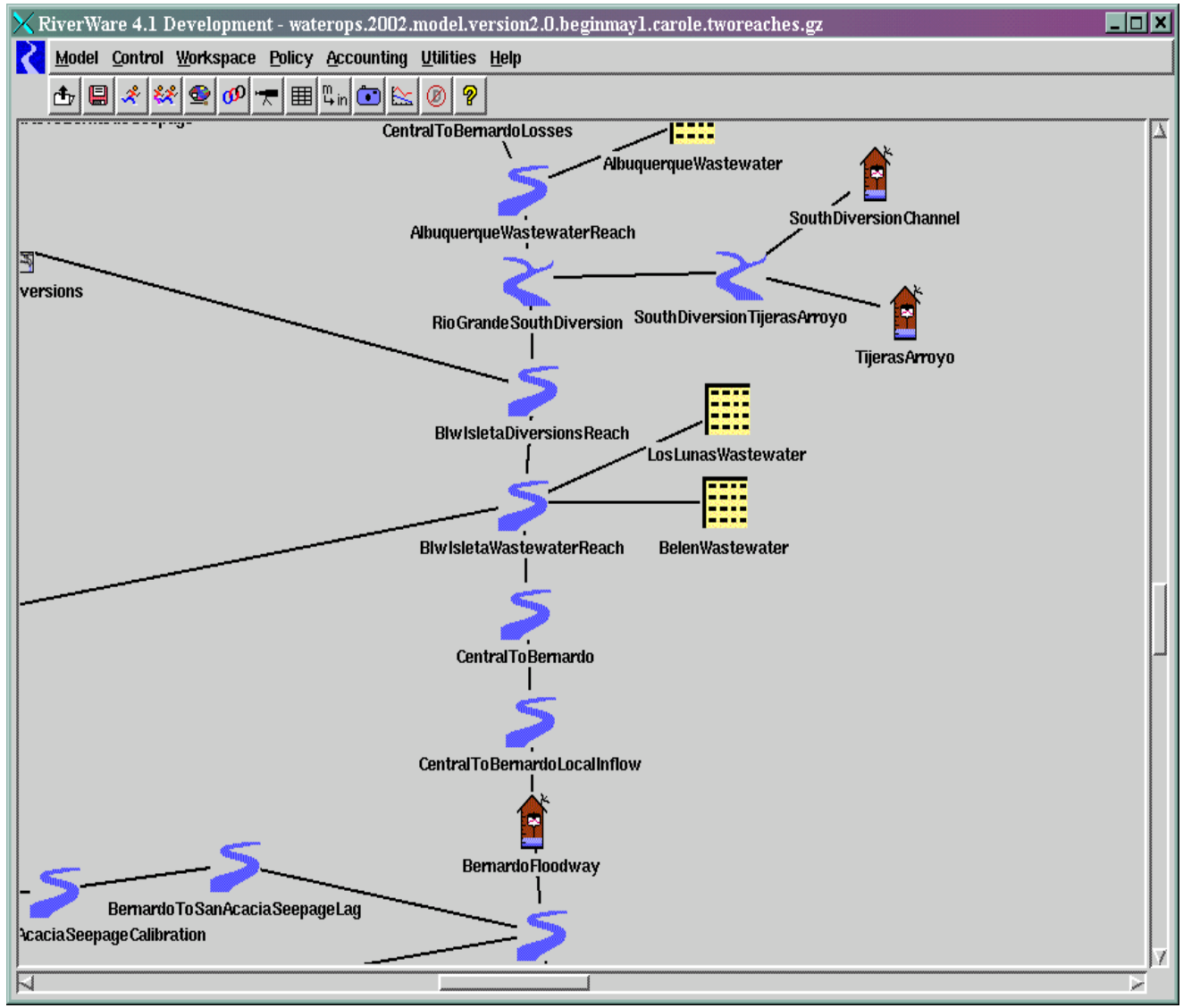
RiverWare 4.1 Development - waterops.2002.model.version2.0.beginmay1.carole.tworeaches.gz
Model Control Workspace Policy Accounting Utilities Help
CentralToBernardoLosses
AlbuquerqueWastewater
SouthDiversionChannel
AlbuquerqueWastewaterReach
versions
RioGrandeSouthDiversion
SouthDiversionTijerasArroyo
TijerasArroyo
BlwIsletaDiversionsReach
LosLunasWastewater
BlwIsletaWastewaterReach
BelenWastewater
CentralToBernardo
CentralToBernardoLocalInflow
BernardoFloodway
BernardoToSanAcaciaSeepageLag
AcaciaSeepageCalibration

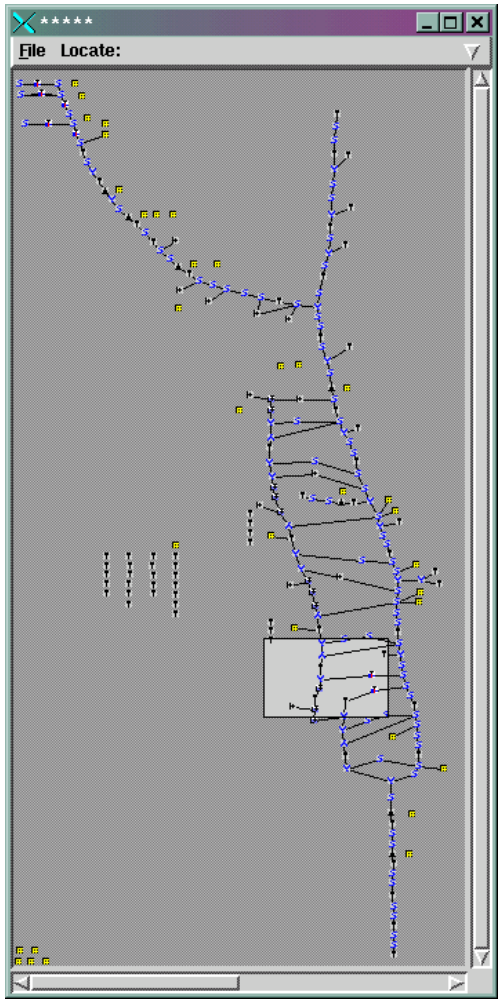
*****
File Locate:

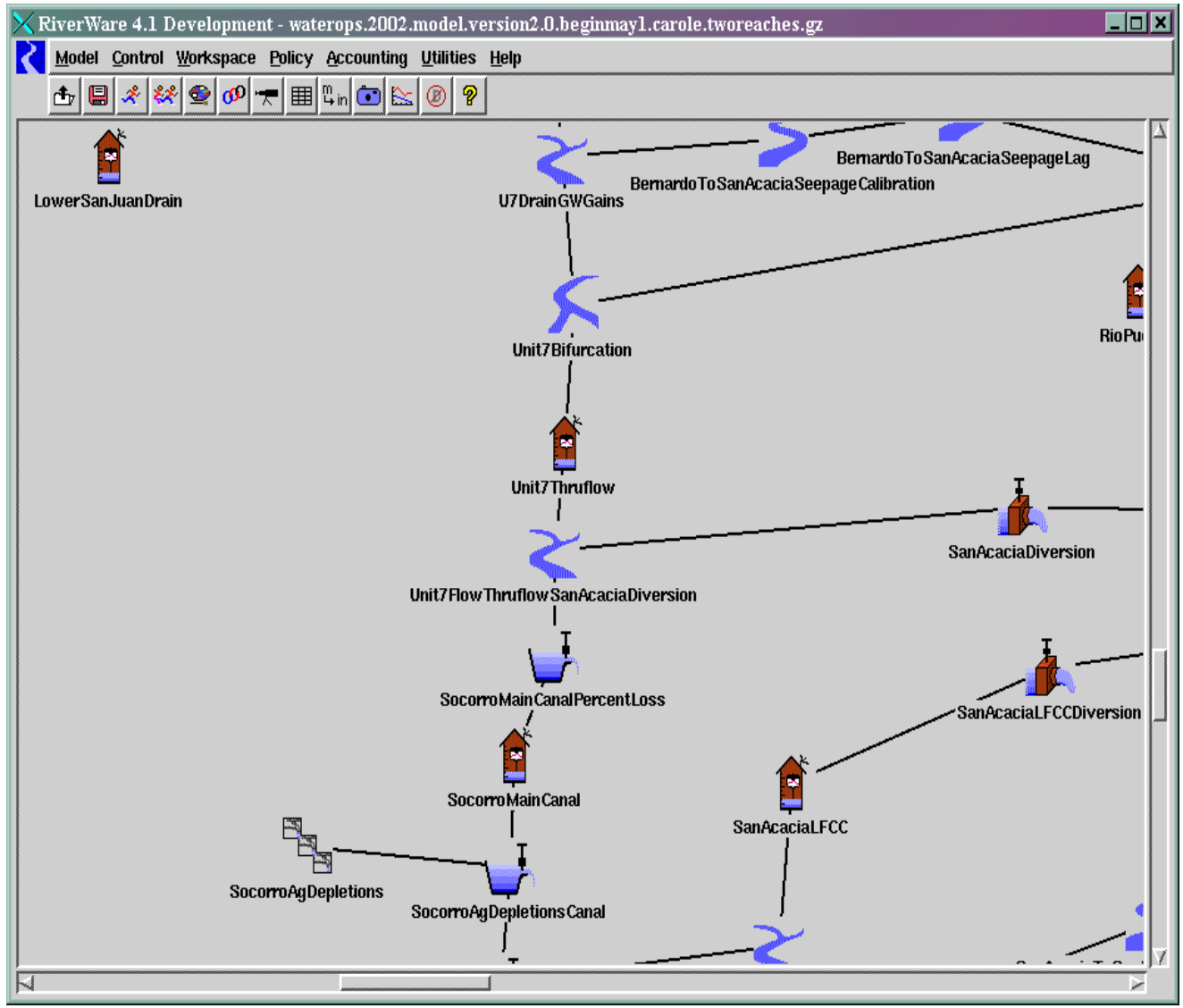
RiverWare 4.1 Development - waterops.2002.model.version2.0.beginmay1.carole.tworeaches.gz
Model Control Workspace Policy Accounting Utilities Help
LowerSanJuanDrain
U7DrainGWGains
BernardoToSanAcaciaSeepageCalibration
BernardoToSanAcaciaSeepageLag
Unit7Bifurcation
Unit7Thruflow
SanAcaciaDiversion
Unit7FlowThruflowSanAcaciaDiversion
SocorroMainCanalPercentLoss
SanAcaciaLFCCDiversion
SocorroMainCanal
SanAcaciaLFCC
SocorroAgDepletions
SocorroAgDepletionsCanal

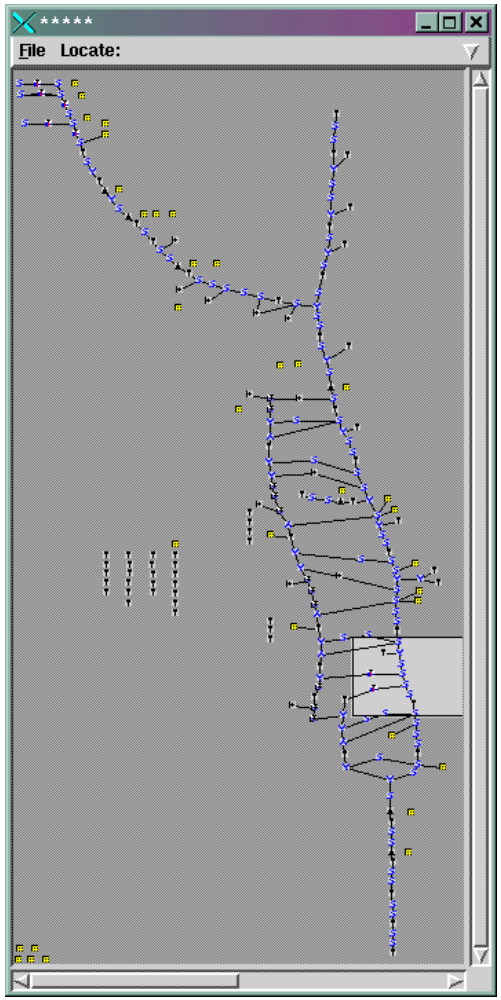
*****
File Locate:

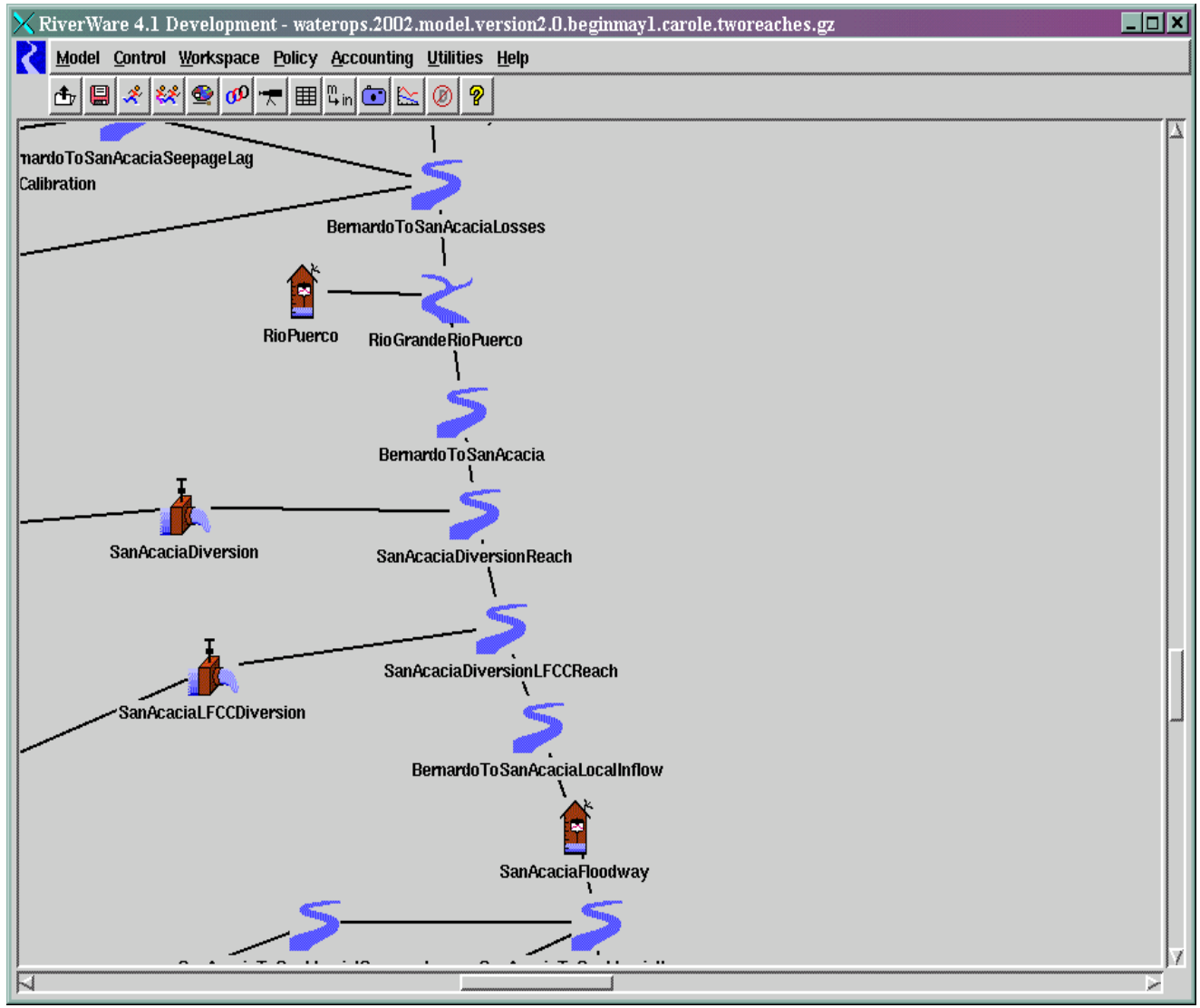
RiverWare 4.1 Development - waterops.2002.model.version2.0.beginmay1.carole.tworeaches.gz
Model Control Workspace Policy Accounting Utilities Help
nardoToSanAcaciaSeepageLag
Calibration
BernardoToSanAcaciaLosses
RioPuerco
RioGrandeRioPuerco
BernardoToSanAcacia
SanAcaciaDiversion
SanAcaciaDiversionReach
SanAcaciaDiversionLFCCReach
SanAcaciaLFCCDiversion
BernardoToSanAcaciaLocalInflow
SanAcaciaFloodway

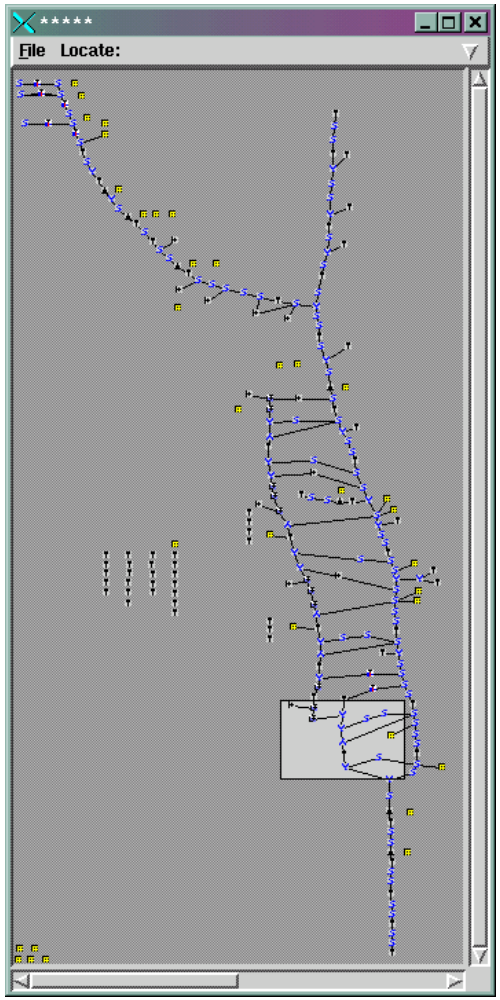
*****
File Locate:

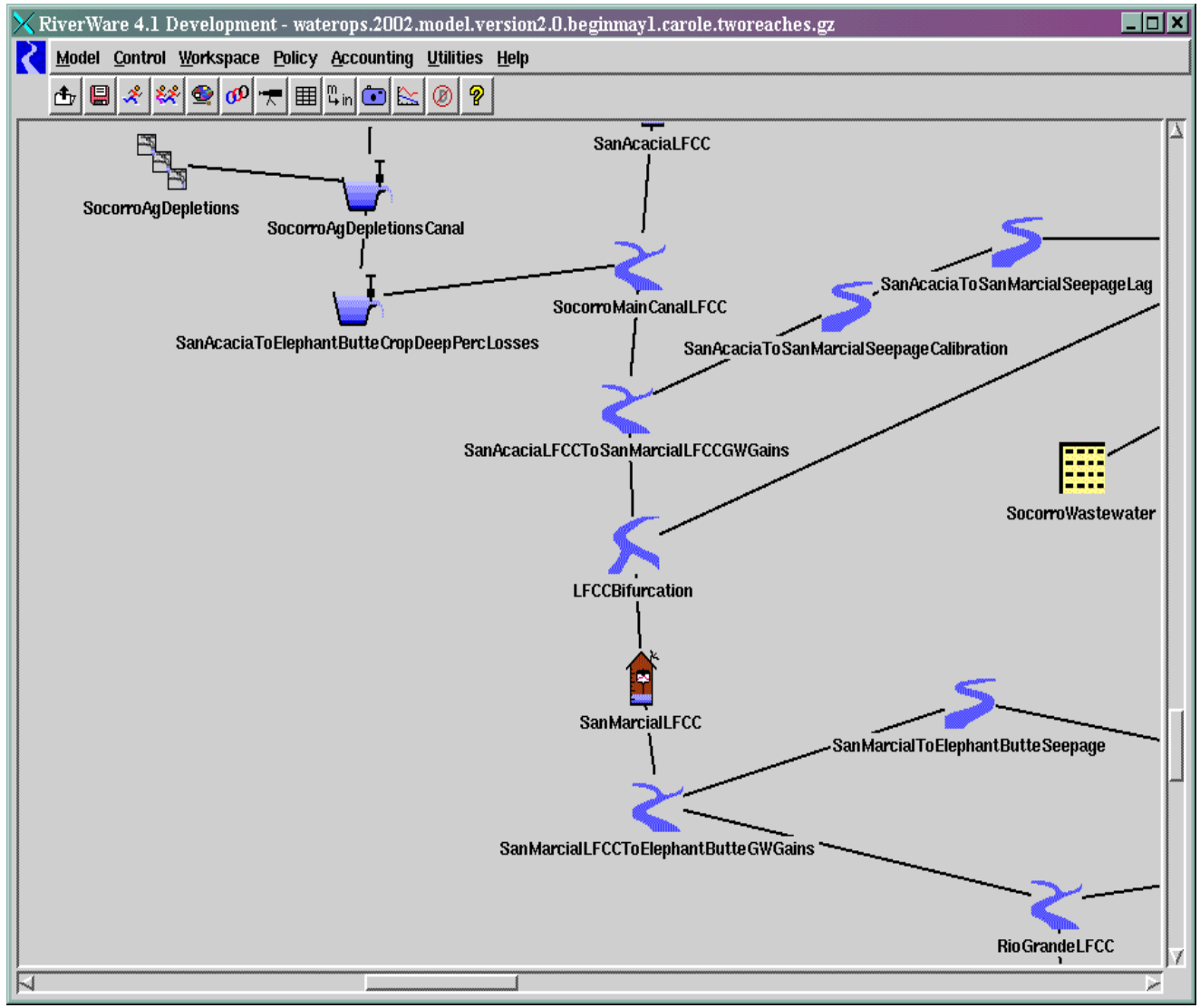
RiverWare 4.1 Development - waterops.2002.model.version2.0.beginmay1.carole.tworeaches.gz
Model Control Workspace Policy Accounting Utilities Help
SanAcaciaLFCC
SocorroAgDepletions
SocorroAgDepletionsCanal
SocorroMainCanalLFCC
SanAcaciaToSanMarcialSeepageLag
SanAcaciaToElephantButteCropDeepPercLosses
SanAcaciaToSanMarcialSeepageCalibration
SanAcaciaLFCCToSanMarcialLFCCGWGains
SocorroWastewater
LFCCBifurcation
SanMarcialLFCC
SanMarcialToElephantButteSeepage
SanMarcialLFCCToElephantButteGWGains
RioGrandeLFCC

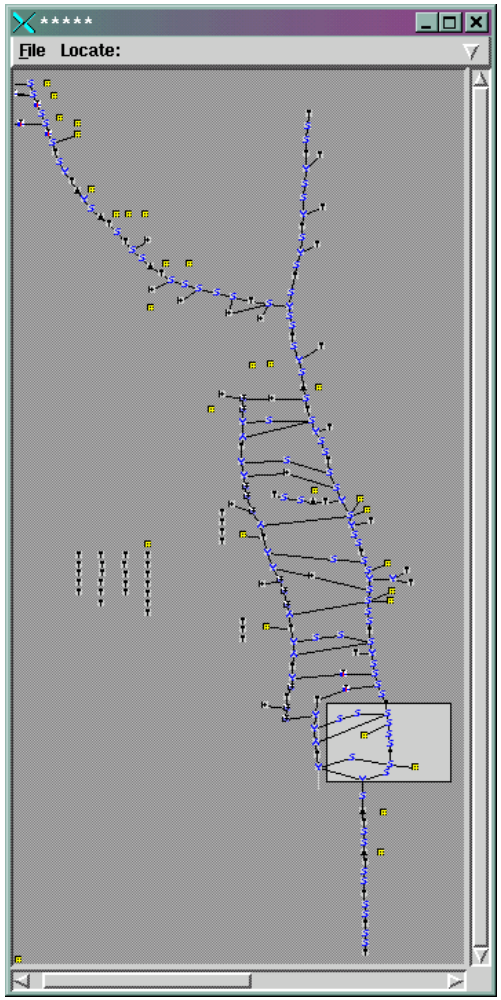
*****
File Locate:

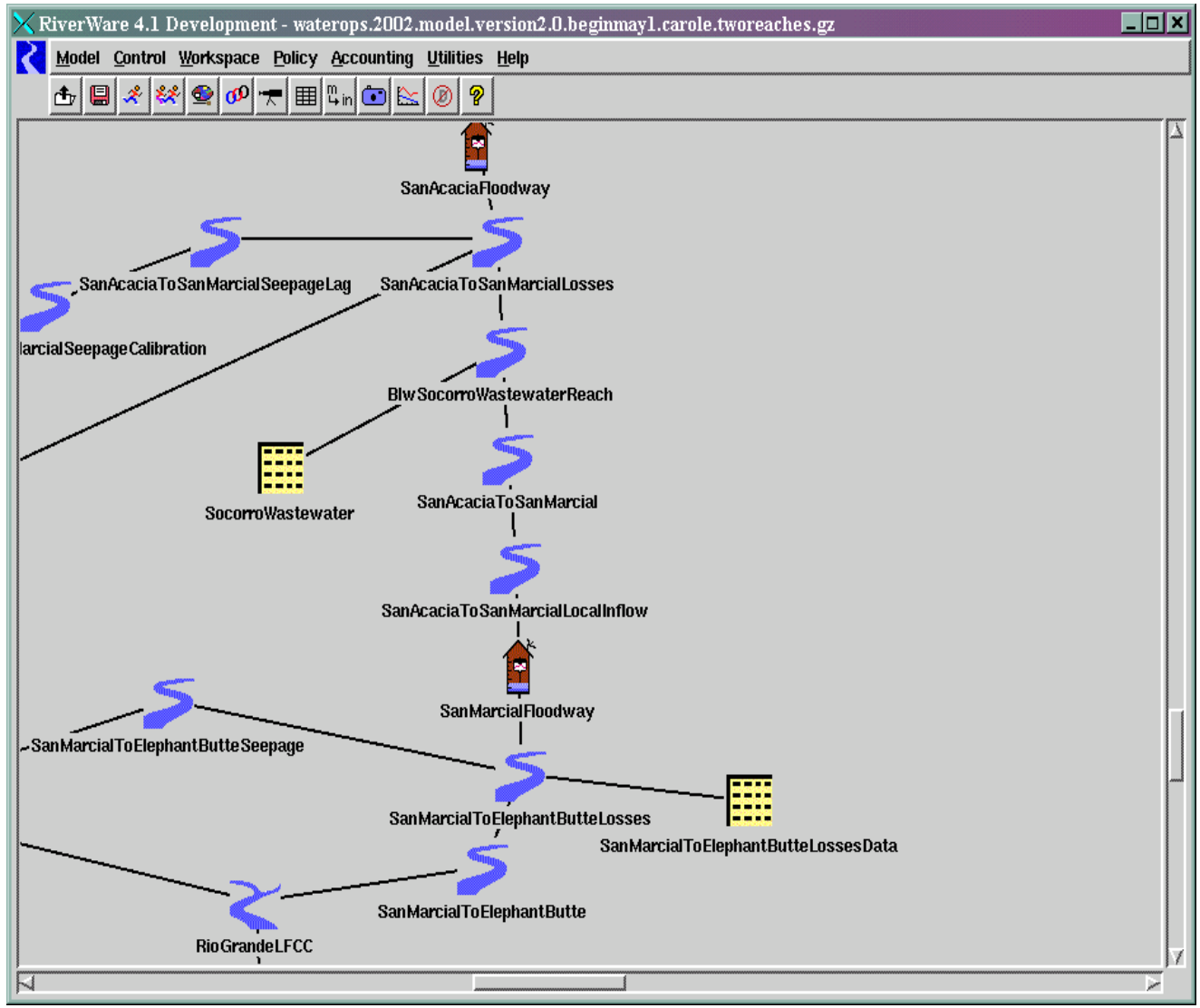
RiverWare 4.1 Development - waterops.2002.model.version2.0.beginmay1.carole.tworeaches.gz
Model Control Workspace Policy Accounting Utilities Help
SanAcaciaFloodway
SanAcaciaToSanMarcialSeepageLag
SanAcaciaToSanMarcialLosses
larcialSeepageCalibration
BlwSocorroWastewaterReach
SocorroWastewater
SanAcaciaToSanMarcial
SanAcaciaToSanMarcialLocalInflow
SanMarcialFloodway
SanMarcialToElephantButteSeepage
SanMarcialToElephantButteLosses
SanMarcialToElephantButteLossesData
SanMarcialToElephantButte
RioGrandeLFCC

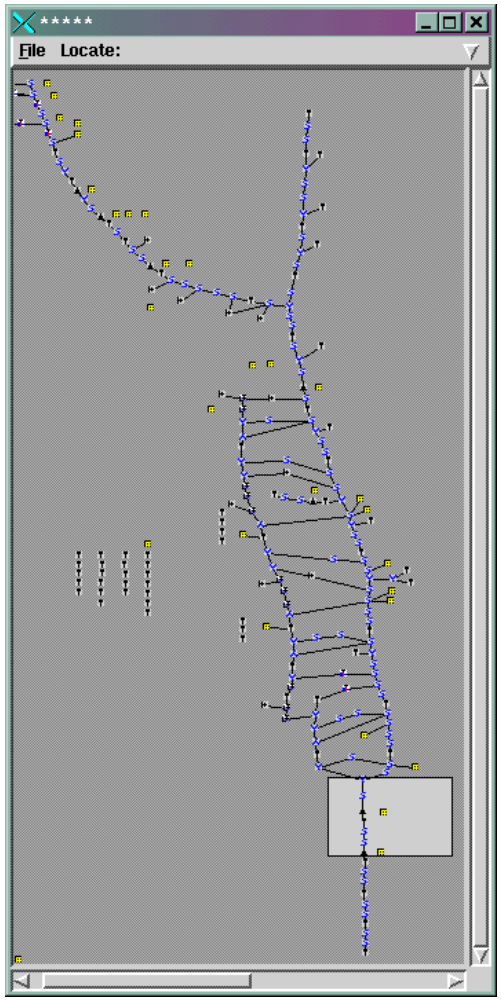
*****
File Locate:

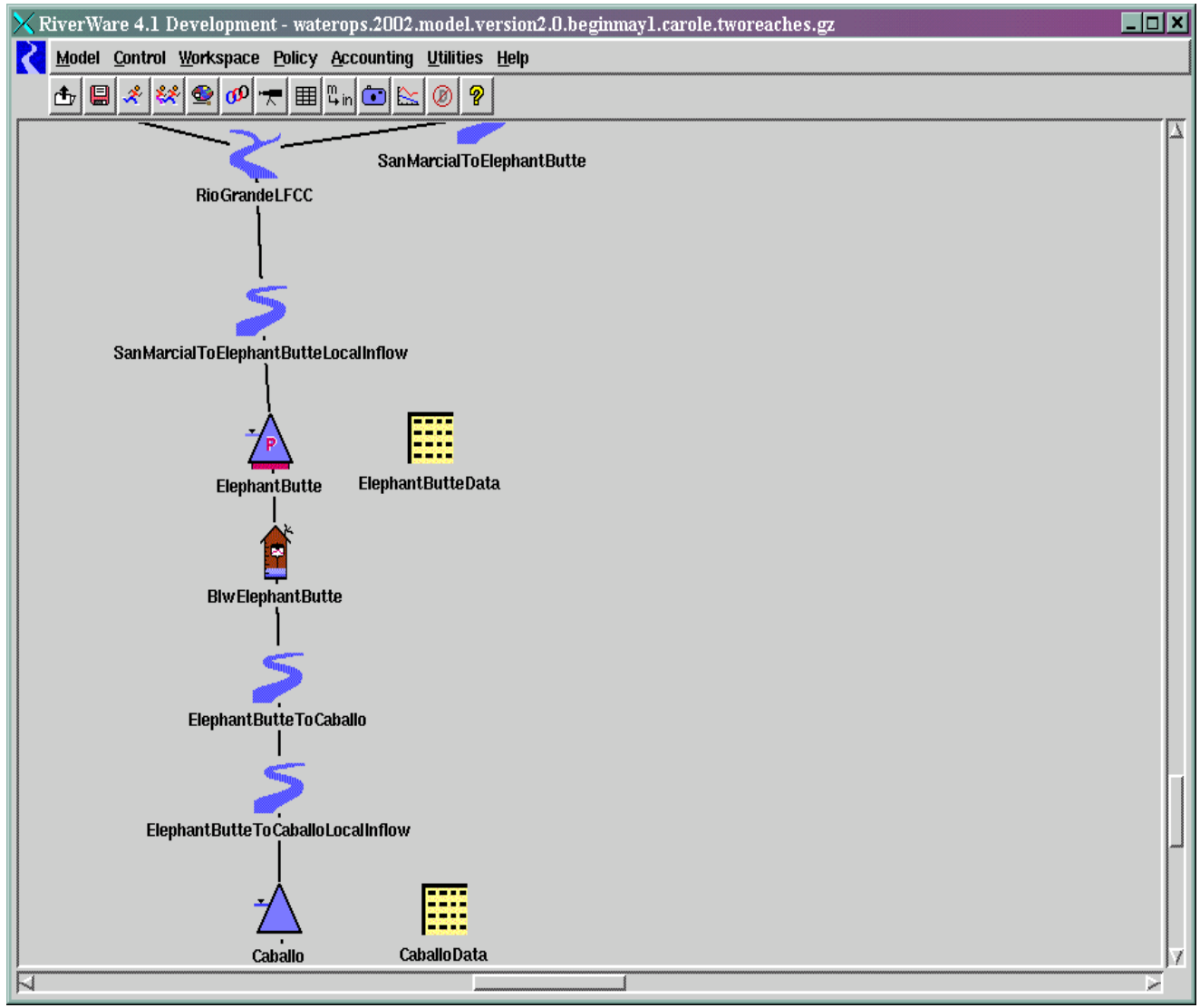
RiverWare 4.1 Development - waterops.2002.model.version2.0.beginmay1.carole.tworeaches.gz
Model Control Workspace Policy Accounting Utilities Help
SanMarcialToElephantButte
RioGrandeLFCC
SanMarcialToElephantButteLocalInflow
ElephantButte
ElephantButteData
BlwElephantButte
ElephantButteToCaballo
ElephantButteToCaballoLocalInflow
Caballo
CaballoData

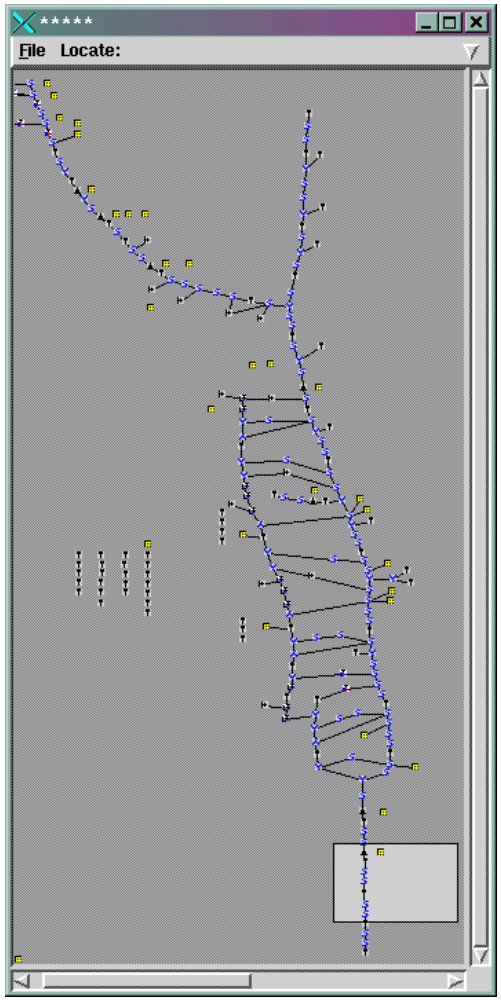
*****
File Locate:

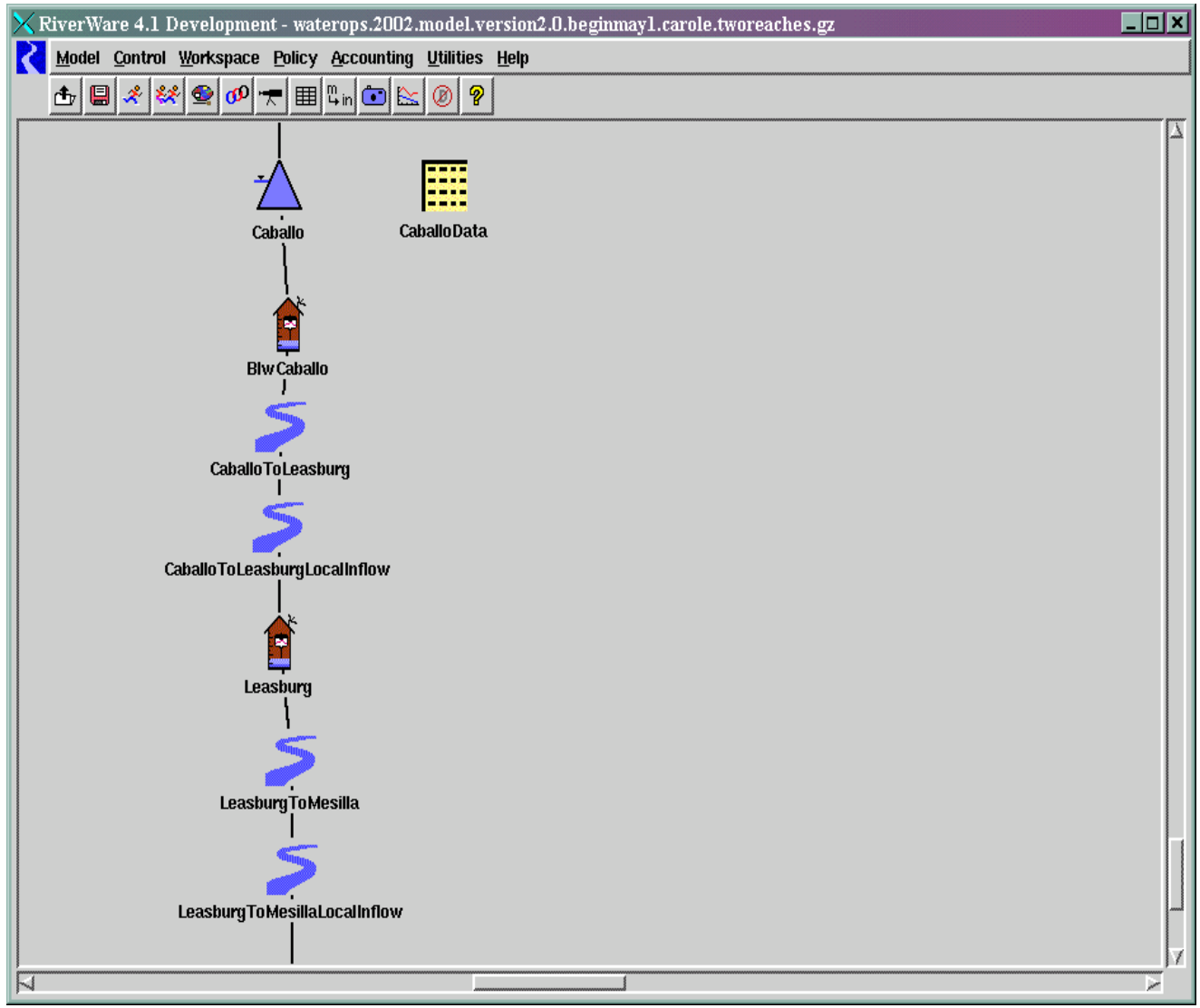
RiverWare 4.1 Development - waterops.2002.model.version2.0.beginmay1.carole.tworeaches.gz
Model Control Workspace Policy Accounting Utilities Help
Caballo
CaballoData
BlwCaballo
CaballoToLeasburg
CaballoToLeasburgLocalInflow
Leasburg
LeasburgToMesilla
LeasburgToMesillaLocalInflow

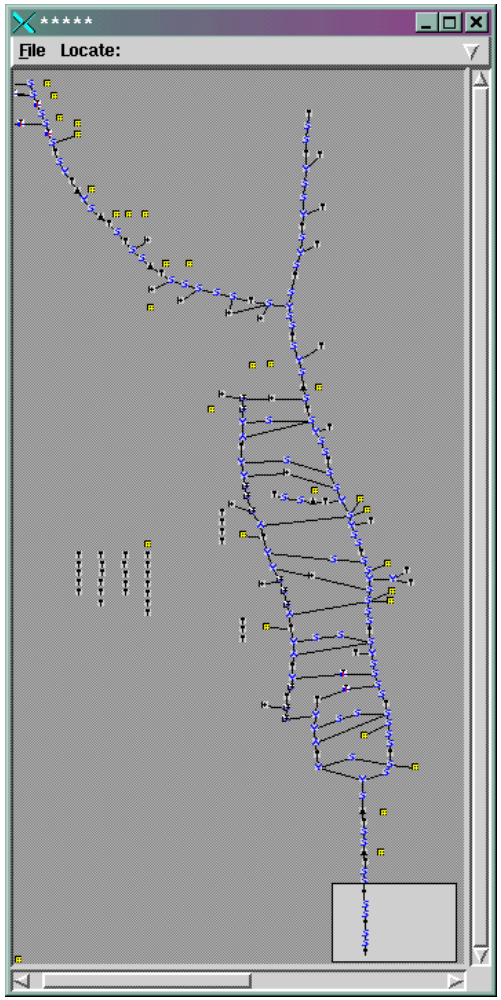
*****
File Locate:

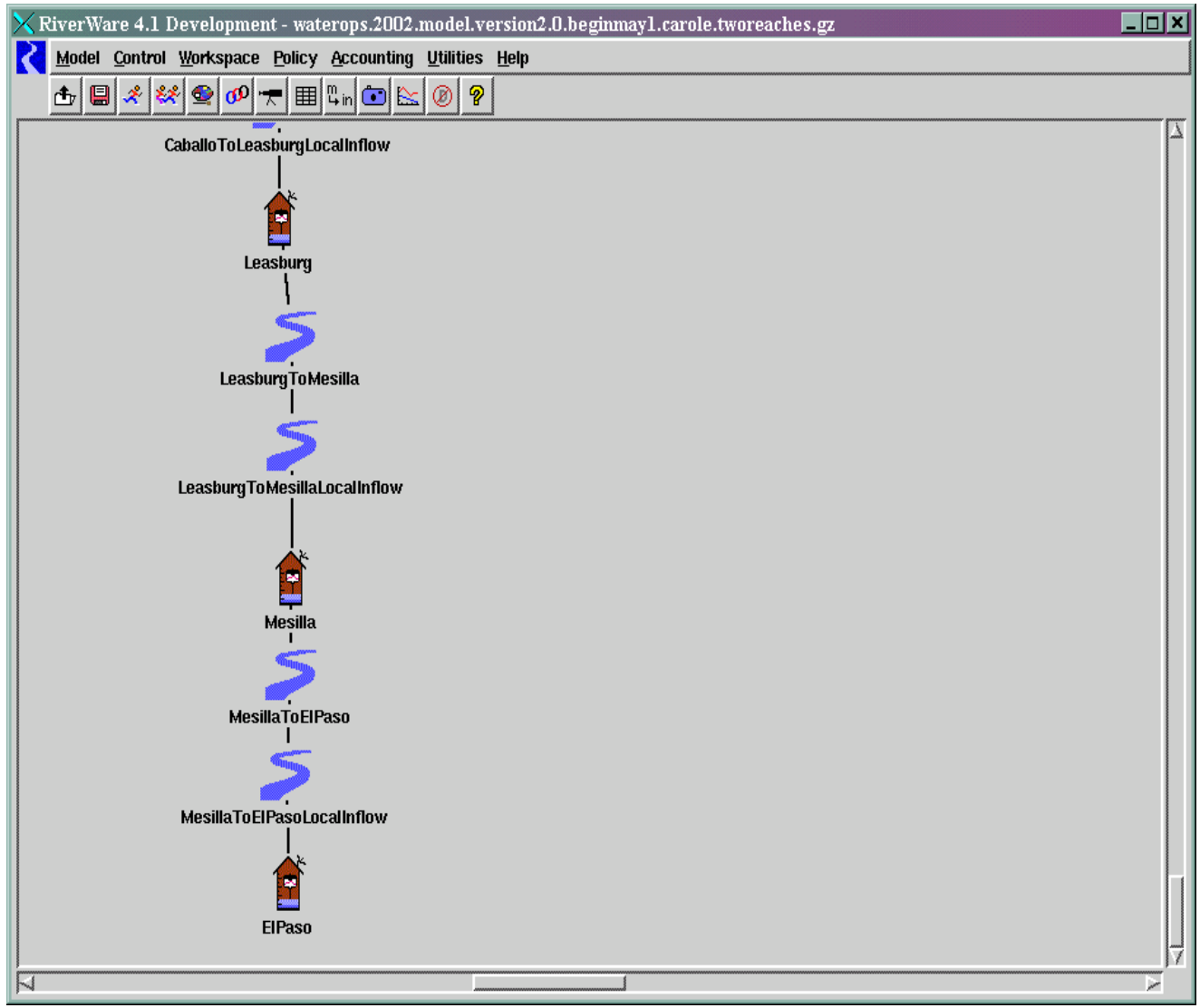
RiverWare 4.1 Development - waterops.2002.model.version2.0.beginmay1.carole.tworeaches.gz
Model Control Workspace Policy Accounting Utilities Help
CaballoToLeasburgLocalInflow
Leasburg
LeasburgToMesilla
LeasburgToMesillaLocalInflow
Mesilla
MesillaToElPaso
MesillaToElPasoLocalInflow
ElPaso