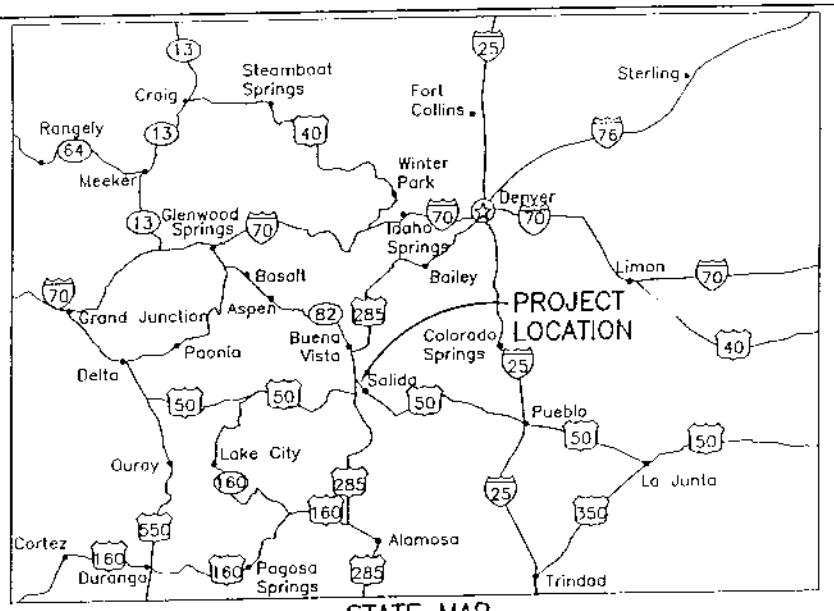


STATE MAP

SCALE IN MILES

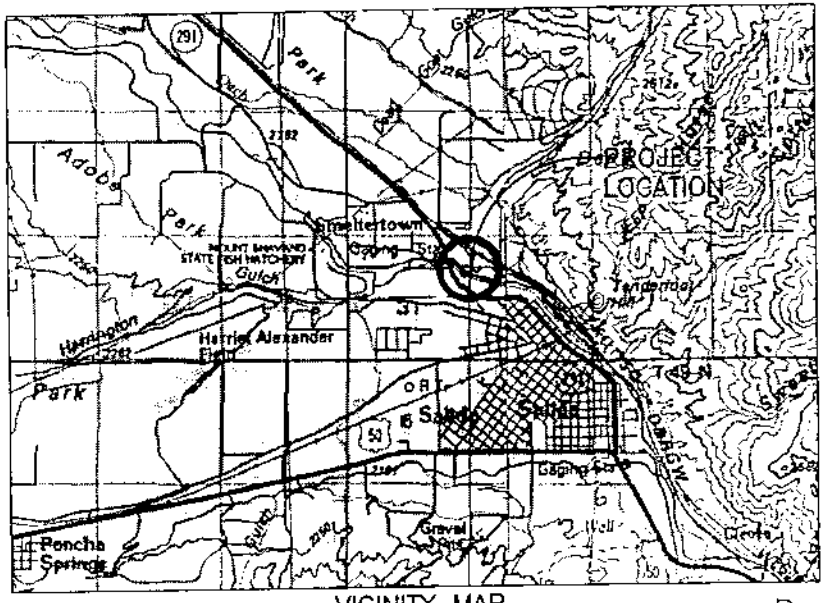


VICINITY MAP

SCALE IN MILES

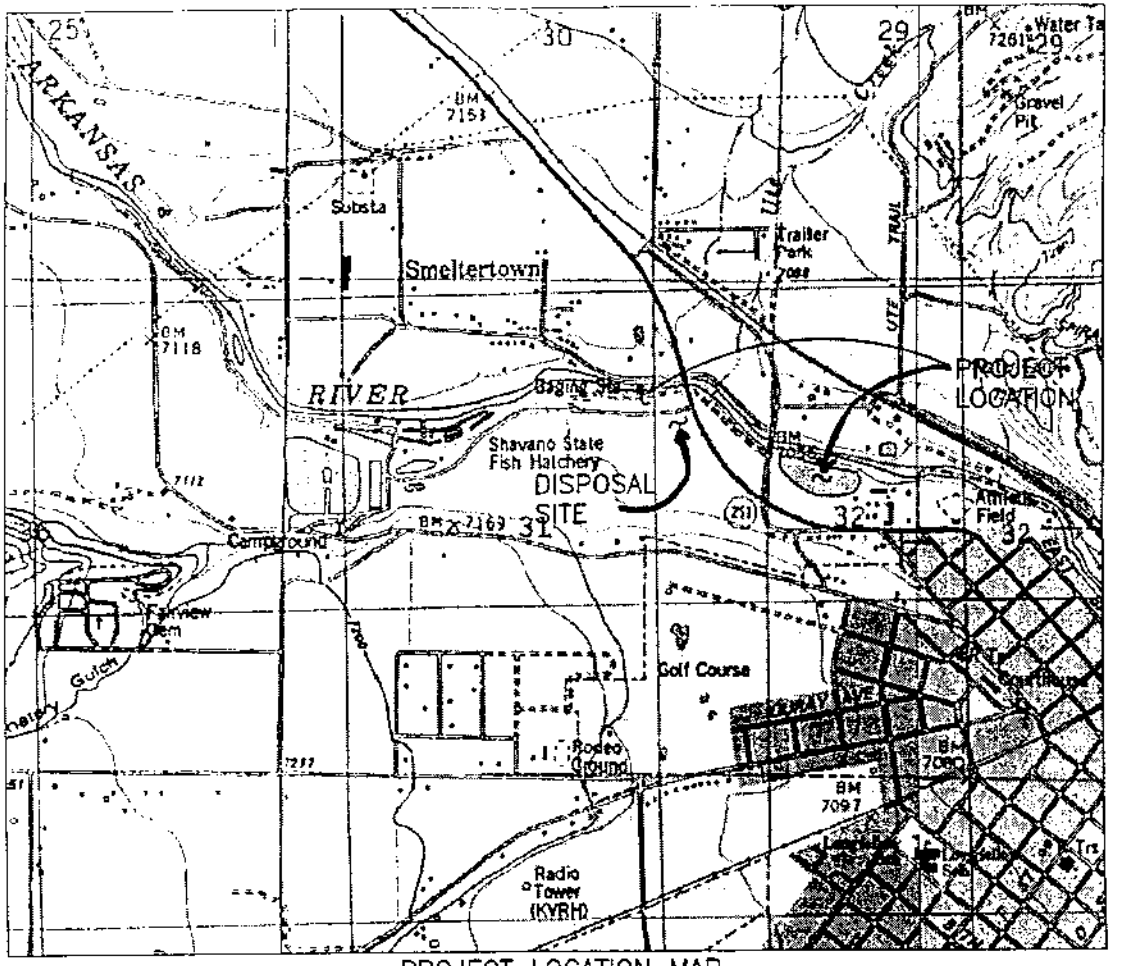


PROJECT LOCATION MAP

SCALE IN MILES

STATE OF COLORADO
DEPARTMENT OF NATURAL RESOURCES
DIVISION OF WILDLIFE
DENVER, COLORADO

SANDS LAKE SWA
DREDGING AND IMPROVEMENTS

DRAWN BY: MOTT
DRAWN BY: NIELSEN
DRAWING: P04-27-08-C
SHEET: 1 OF 4

Dredging in Sand Lake near Salida, Fremont County, Colorado

Application by: Colorado Division of Wildlife

Application No: 2004 00604

Sheet 1 of 3 August 2004