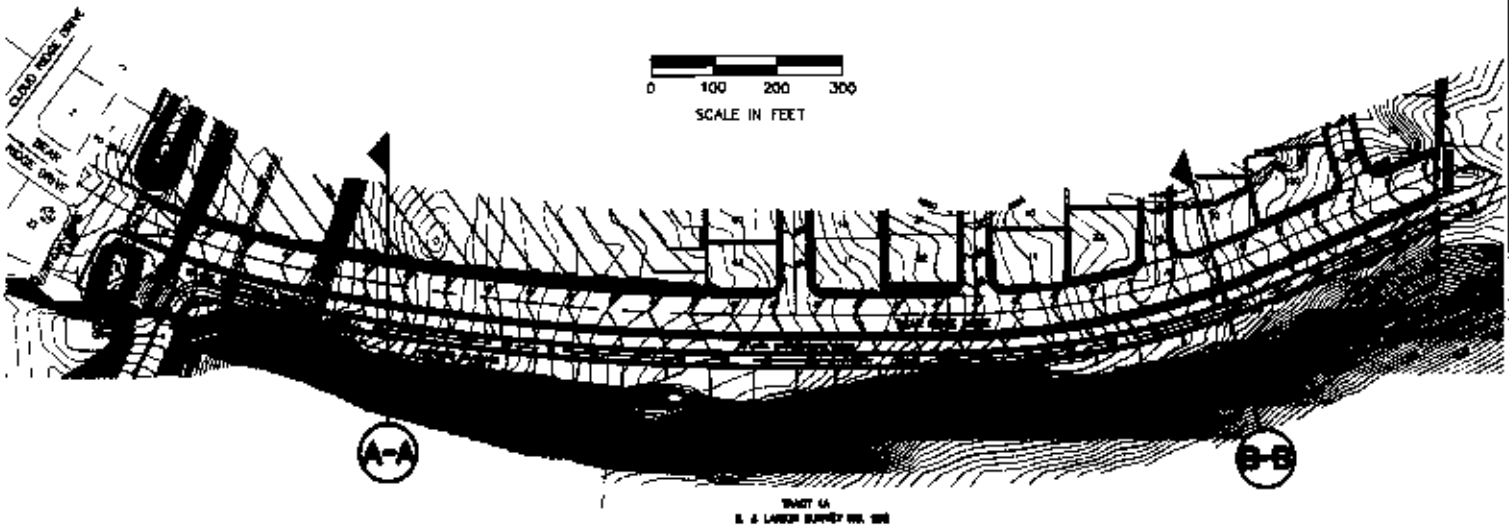


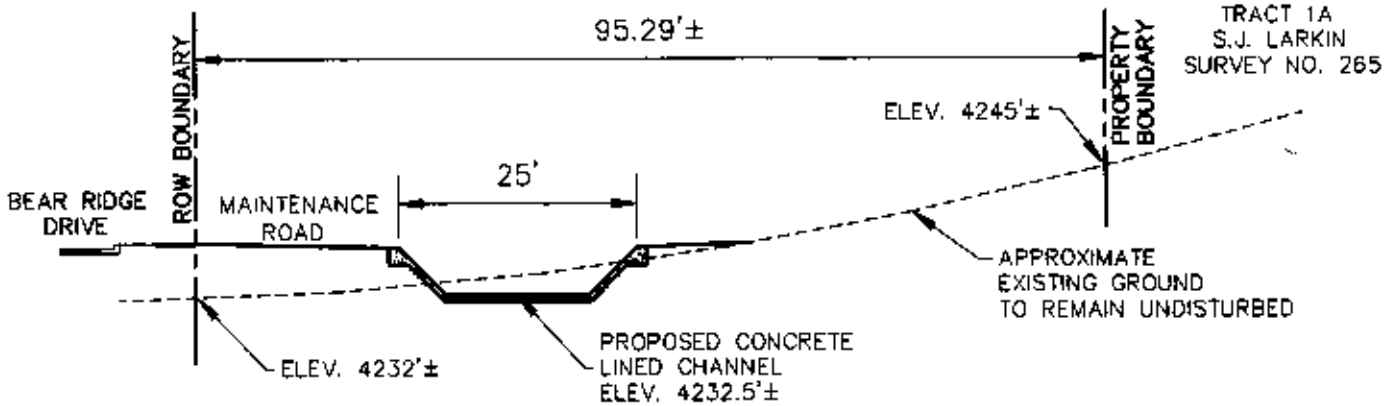


## SECTION A–A

SCALE: 1"=20'

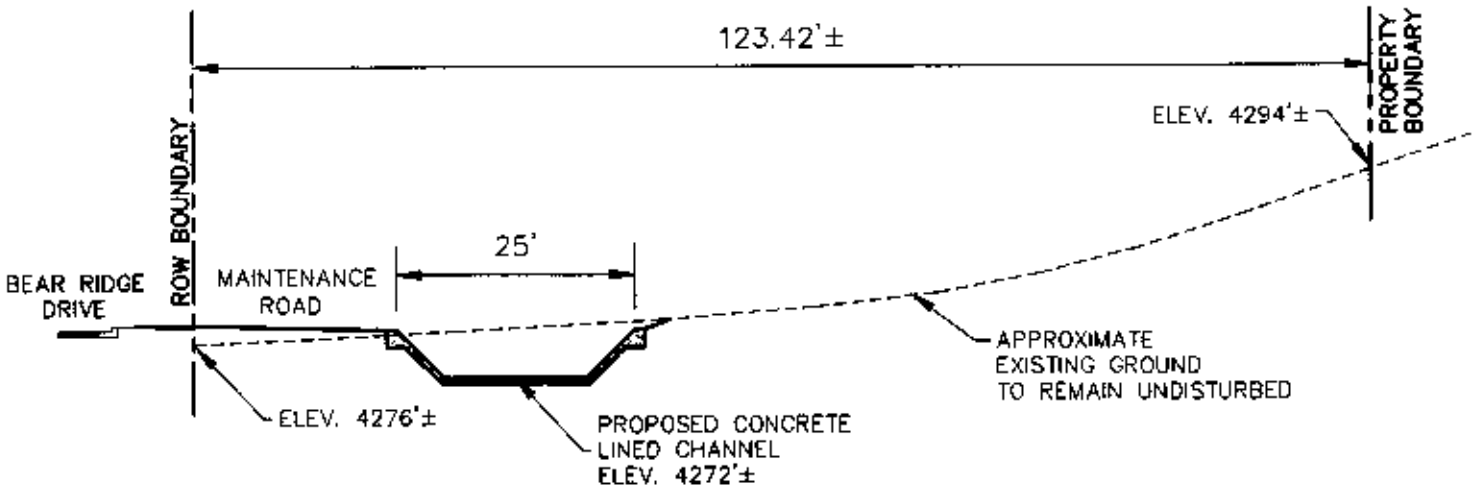


## SECTION B–B

SCALE: 1"=20'

MCi Moreno Cardenas Inc.

**PURPOSE:** PLANNED RESIDENTIAL SUBDIVISION

**DATUM:** CITY OF EL PASO

**ADJACENT PROPERTY OWNERS:**

NORTH: RIDGE VIEW ESTATES UNIT 19 SUBDIVISION
SOUTH: TRACT 1-A, S.J. LARKIN SURVEY No. 265
EAST: H.G. FOSTER SURVEY No. 262
WEST: RIDGE VIEW ESTATES UNITS 10 & 11 SUBDIVISIONS

**River Ridge Unit 22 Subdivision**
**Unnamed Arroyo in El Paso County, TX**
**Application No. 2002 00494**
**Larkin Developers I, Ltd.**
**Sheet 2 of 2**
**Channel Location**
**February, 2003**

PROPOSED RIDGE VIEW ESTATES UNIT 22 SUBDIVISION

**IN:** CITY OF EL PASO

**AT:** NEAR FOOTHILLS OF FRANKLIN MOUNTAINS, NORTHWEST AREA OF EL PASO

**COUNTY OF:** EL PASO **STATE:** TEXAS

**APPLICATION BY:** LARKIN DEVELOPERS I, LTD.

DATE OF PREPARATION: 1-10-2003