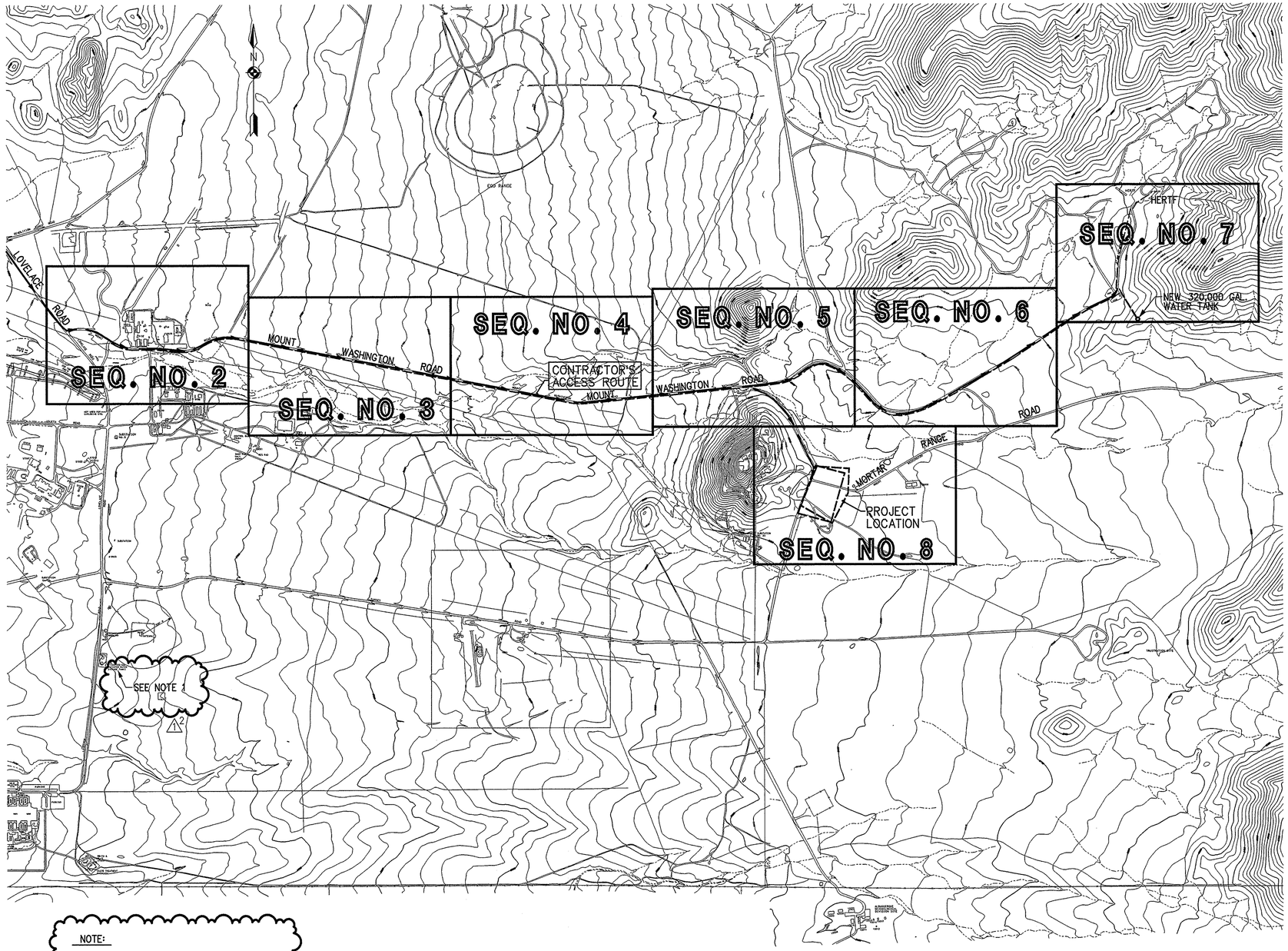

NOTE:

1. TWO EXISTING ELEVATED WATER STORAGE TANKS (140'±)

PROJECT LOCATION MAP & KEY PLAN

800' 0 800' 1600'

SCALE: 1"=800'

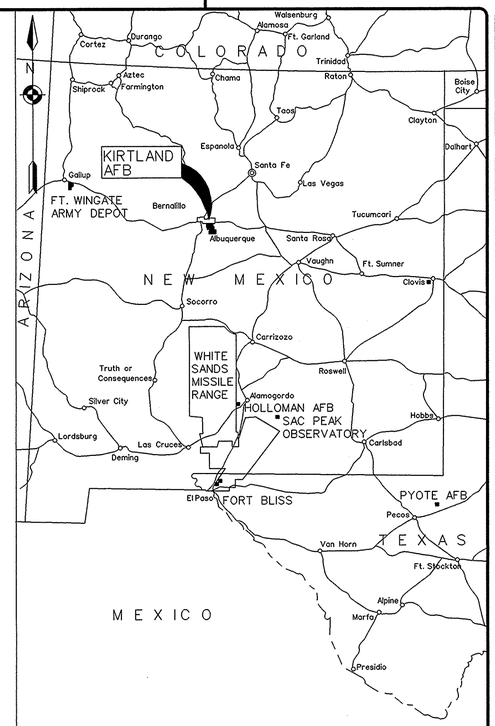

VICINITY MAP

0 60 120 180

SCALE: 1"=60 MILES

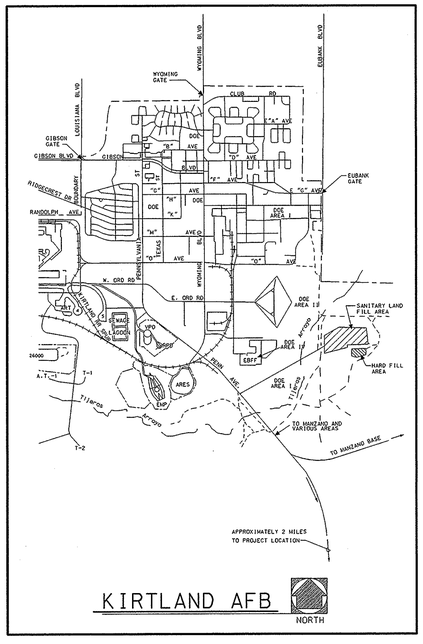

US Army Corps of Engineers
ALBUQUERQUE DISTRICT
Albuquerque, New Mexico

REVISIONS

Symbol	Description	Date	Appr.
A2	AM0001 - ADDED NOTE 1	04/01/02	

File Name: KT49C01.AM1
Plot Scale:
Plot Date: JAN. 30, 2002
DACA47-02-R-0004
Zero Accidents
Zero Tolerance

DESIGN BY: W. TRUJILLO
DRAWN BY: N. TAYLOR
REVIEWED BY: S. HAGEN

U.S. ARMY ENGINEER DISTRICT
CORPS OF ENGINEERS
ALBUQUERQUE, NEW MEXICO

CHIEF, GENERAL ENGINEERING SECTION
DATE:

KIRTLAND AIR FORCE BASE
ALBUQUERQUE, NEW MEXICO

TELESCOPE/ATMOSPHERE COMPENSATION LABORATORY
PROJECT LOCATION MAP, KEY PLAN AND VICINITY MAP

SHEET NO. C1 OF 10

SEQUENCE NO. 1.1

AM0001

K:\kafb\kt49\civil\kt49c01.am1 04/02/2002 12:50:16 PM